

## ATTACHMENT 1

### CONCESSION AGREEMENT

#### PORT EXPLORATION PLAN (PEP)

## INTRODUCTION

The Port Exploration Plan (PEP)<sup>1</sup> for the **Organized Port of Santos**: **(a)** delimits the area of the **Organized Port**; **(b)** indicates the legal status of the existing real estate assets in the **Organized Port**; **(c)** provides for the **Port Authority** functions that must be performed by the **Concessionaire**; **(d)** indicates the investments in capacity expansion to be made by the **Concessionaire**; **(e)** indicates the conservation and maintenance interventions to be made by the **Concessionaire**; **(f)** indicates the analysis of environmental liabilities; **(g)** provides for the obligations to be performed by the **Concessionaire** regarding the **Port Exploration Regulation (REP)** and the **Development and Zoning Plan (PDZ)**; and **(h)** establishes the level of service quality to be maintained by the **Concessionaire**, through **Performance Indicators**.

### I. PORT COMPLEX

The Santos Port Complex ("**Port Complex**") is located 70 km from the city of São Paulo, on the margins of the estuarine channel between the municipalities of Santos, Guarujá and Cubatão, in the Baixada Santista region. It is comprised of the terminals located within the limits of the **Organized Port**, by six Private Use Terminals (TUPs), named Terminal Integrador Portuário Luiz Antônio Mesquita (Tiplam), Terminal Marítimo Privativo de Cubatão (Usiminas), Terminal DP World Santos, Terminal Sucocítrico Cutrale, Terminal Marítimo Dow and Base Logística de Tubos (Saipem).

The following figure shows the macro-location of the **Port Complex**, which is inserted in the quadrant determined by the coordinates 23°43'9.55"S/46°25'28.48"W and 24°14'60.00"S/46°5'8.05"W (Datum Sirgas 2000).

---

<sup>1</sup> In case of divergence between the Portuguese version and the English version, the provisions of the Portuguese version will prevail.

Figure 1 – Location of the Santos Port Complex



Source: PDZ (2020)

### I.1. Organized Port of Santos

The **Concession** area corresponds to the **Organized Port** area, delimited by Ordinance No. [●] of the Ministry of Infrastructure, dated [●], comprising the existing port facilities in the **Organized Port** and its access infrastructure. The following Figure 2 presents the boundaries of the areas comprising the **Organized Port**.

Figure 2 – Area of the **Organized Port**



Source: PDZ (2020)

## **Land Access**

### Road accesses

The road access network in the port area is composed of Rodovia Anchieta (Baixada - Planalto Connection), Rodovia dos Imigrantes (Baixada - Planalto Connection), Rodovia Manoel Hypólito Rego (Santos - Litoral Connection Norte), Rodovia Cônego Domenico Rangoni (Anchieta-Imigrantes - Guarujá System) and Rodovia Padre Manoel da Nóbrega (Santos - Litoral Sul Connection), and part of this system is operated by concessionaires. From the highways, vehicles that access the **Organized Port** use local roads that connect them to the Perimetral avenues (express roads), on the right and left banks, already located within the area of the **Organized Port**, and that provide access to the gates and terminals.

Figure 3 – Road network to access the **Organized Port**.



Source: PDZ (2020)

The internal road accesses to the **Organized Port** polygonal are mainly used for the circulation of cargo vehicles that participate in port operations, however, some of them can also be used by passenger vehicles or for maintenance.

Figure 4 – Internal Roads of the **Organized Port**



Source: PDZ (2020)

Table 1 – Internal roads on the Right Bank

STREET	WIDTH (m)	STRETCH	LENGTH (m)	TYPE OF SURFACE	SPEED LIMIT (km/h)	FLOW DIRECTION	NO. OF LANES
Avenida Eng <sup>o</sup> Augusto Barata	15.50	Reta Alamo	1,710.00	Cobblestone	60	Alamo – Ponta da Praia	3
Avenida Eng <sup>o</sup> Augusto Barata	7.00	Reta Alamo	1,710.00	Cobblestone	60	Ponta da Praia – Alamo	3
Avenida Eng <sup>o</sup> Augusto Barata	33.50	Access to Gate 4	265.00	Asphalt	40	Two-Way	2

STREET	WIDTH (m)	STRETCH	LENGTH (m)	TYPE OF SURFACE	SPEED LIMIT (km/h)	FLOW DIRECTION	NO. OF LANES
Avenida Eng <sup>o</sup> Augusto Barata	20.00	Access lane to Ecoporto and Rodrimar	710.00	Asphalt	40	Two-Way	2
Avenida Eng <sup>o</sup> Antônio Alves Freire	14~7	-	275.00	Asphalt	60	Ponta da Praia – Alamoia	2
Avenida Eng <sup>o</sup> Antônio Alves Freire	7~14	-	275.00	Asphalt	60	Alamoia – Ponta da Praia	2
Rua Antônio Prado	7.50	At Rua Christiano Otoni, at the end of Warehouse I (external)	170.00	Asphalt	60	Ponta da Praia – Alamoia	2
Rua Antônio Prado	9.50	At Rua Christiano Otoni, at the end of Warehouse I (external)	170.00	Asphalt	60	Alamoia – Ponta da Praia	2
Rua Antônio Prado	10.50	At the end of Warehouse I (external) to the Customs building	970.00	Asphalt	60	Ponta da Praia – Alamoia	3
Rua Antônio Prado	10.00	At the end of Warehouse I (external) to the Customs building	970.00	Asphalt	60	Alamoia – Ponta da Praia	3
Rua Xavier da Silveira	10.00	From the Customs building to Rua João Pessoa	1,220.00	Asphalt	60	Ponta da Praia – Alamoia	2

STREET	WIDTH (m)	STRETCH	LENGTH (m)	TYPE OF SURFACE	SPEED LIMIT (km/h)	FLOW DIRECTION	NO. OF LANES
Rua Xavier da Silveira	10.00	From the Customs building to the ascent of the Paquetá overpass	1,055.00	Asphalt	60	Alamoia – Ponta da Praia	2
Avenida Eduardo Pereira Guinle	30.00	-	1,295.00	Cobblestone	40	Alamoia – Ponta da Praia	2
Avenida Guilherme Weinschenk	15.00	-	400.00	Cobblestone	40	Two-Way	2
Avenida Silvério de Souza	15.00	-	1,015.00	Cobblestone	40	Ponta da Praia – Alamoia	2
Av. Ulrico Mursa	16.50	-	270.00	Cobblestone	40	Two-Way	2
Avenida Princesa Isabel	11.50	-	330.00	Cobblestone	40	Wharf – City	2
Avenida Dr. Carvalho de Mendonça	20.00	-	330.00	Cobblestone	40	Two-Way	2
Avenida Cândido Gafrée	13.00	-	755.00	Cobblestone	40	Leased	2
Avenida Álvaro Fontes	20.00	-	300.00	Cobblestone	40	Two-Way	2
Avenida Osório de Almeida	15.00	-	1,010.00	Cobblestone	40	Two-Way	2
Avenida Conde D'Eu	12.50	-	145.00	Cobblestone	40	Two-Way	2
Avenida Cidade de Santos	10.00	From Rua João Pessoa to Channel 4.	3,300.00	Asphalt	60	Two-Way	6
Avenida Mário Covas	7.00 10.00	From channel 4 to the fish market.	3,050.00	Asphalt	60	Ponta da Praia – Alamoia	4

STREET	WIDTH (m)	STRETCH	LENGTH (m)	TYPE OF SURFACE	SPEED LIMIT (km/h)	FLOW DIRECTION	NO. OF LANES
			3,050.00		60	Alamoia – Ponta da Praia	4
Paquetá Overpass	11.00	-	570.00	Asphalt	40	Alamoia – Ponta da Praia	3
Santa Overpass	11.00	-	400.00	Asphalt	40	Wharf – Perimetral towards Alamoia	2

Source: PDZ (2020)

Table 2 – Internal roads on the Left Bank

STREET	WIDTH (m)	STRETCH	LENGTH (m)	TYPE OF SURFACE	SPEED LIMIT (km/h)	FLOW DIRECTION	NO. OF LANES
Avenida Santos Dumont	14	Bridge over Rio Sto. Amaro to R. Bento Pedro da Costa	1,095	Asphalt	60	Two-Way	6
	14	From R. Bento Pedro da Costa to the ascent of the overpass	1,345	Asphalt	60	Two-Way	6
	14	From the ascent of the overpass to the intersection of Avenida Santos Dumont and R. Oliveira	1,375	Asphalt	60	Two-Way	6
Rua Waldomiro Macário	12	Connection between Cônego Domênico Rangoni and Av. Santos Dumont	470	Asphalt	60	Two-Way	2



STREET	WIDTH (m)	STRETCH	LENGTH (m)	TYPE OF SURFACE	SPEED LIMIT (km/h)	FLOW DIRECTION	NO. OF LANES
Avenida Bento Pedro da Costa	8	Access to TEAG	930	Asphalt	40	Two-Way	2
Yara Santini Square	10	Access to Santos Brasil, Localfrio, Termag, TGG (Overpass)	1,495	Asphalt	40	Two-Way	2
Access road to Ilha Barnabé	7		3,200	Asphalt	60	Two-Way	2
Rua Idalino Piñez	12	Rua do Adubo	1,030	Asphalt	40	Two-Way	2
Rua Fassina	12	-	480	Asphalt	40	Cônego Domênico Rangoni - Santos Dumont	2

Source: PDZ (2020)

### Railway Accesses

The railway system that serves the **Organized Port** is composed of two connections between Planalto and Baixada Santista: (i) Rumo Malha Paulista S.A. uses a single-grip system in mixed gauge to make the descent from Serra do Mar; and (ii) MRS Logística uses a rack-and-pinion system in broad gauge.

By means of commercial and operational agreements, the system is used by railway trains of several concessionaires that transport cargo through the Santos Port Complex: Rumo S/A, MRS Logística S/A and VLI Multimodal S/A.

Before accessing the Baixada Santista network, VLI shares a stretch of approximately 240 km in Rumo's São Paulo network, which begins at the connection between the two companies' networks in the yard called Boa Vista Nova, in the region of the city of Campinas, and ends at the connection between Rumo's network and MRS' network in the Perequê yard, in the region of the city of Cubatão.

After arriving at Baixada Santista, the stretch of the railway network known as "Ferradura", which directly intersects with the Port's internal railway network, is under concession to the company MRS Logística S/A. This exchange takes place in the maneuvering yards located in the cities of Santos and Guarujá. From this access, MRS Logística S/A, through commercial and operational

agreements, shares its network with the concessionaires Rumo S/A and VLI Multimodal S/A, guaranteeing equal access to the Estuary margins.

The internal railroad network of the **Organized Port** mainly consists of the Valongo, Santa, Macuco and Exportation Corridor yards, located on the Right Bank, as well as the lines that connect them. The main elements of the railroad on the Left Bank are the Conceiçãozinha yard and the railroad bridge, which is included in the Polygonal of the **Organized Port**. The limit of responsibility between this and the railroads is delimited by the intersection of the Baixada Santista network with the Port's internal network, located in the Valongo yard (right bank) and the Conceiçãozinha yard (left bank).

The internal network of the **Organized Port** is currently managed by SPE FIPS, under the terms of the Assignment Agreement for the Management, Operation, Maintenance and Expansion of the Internal Railway of the Port of Santos ("**FIPS Assignment Agreement**"), which is responsible for receiving the assets from the railroads, for operating the assets at the terminals and for returning the rolling stock to the railroads at the same interchange points. After the trains arrive at the support yards, the trainsets are dismembered and the wagons are directed to the terminals. Figure 5 demonstrates the macro division between the "Ferradura" stretch (in blue) and the inner network of the **Organized Port** (in yellow). Figure 6, on the other hand, shows the railway lines belonging to the polygonal of the **Organized Port**.

Figure 5 – Railway network around the **Organized Port**.



Source: PDZ (2020)

Figure 6 – Internal railway lines of the **Organized Port**



Source: DAGNL Consortium

## Pipeline Access

The existing pipeline in the **Port Complex** (owned by Petrobras/Transpetro) is used to transport oil and its derivatives, which covers the cities of Santos, Cubatão, and São Sebastião.

Figure 7 – Pipeline Network



Source: PDZ (2020)

## Waterway Access

Waterway access to the **Organized Port** is made through the navigation channel of the **Organized Port**, currently divided into 5 stretches, which has a length of 24.6 km, an average width of 220 meters, and a current design depth of 15 meters DHN (Directorate of Hydrography and Navigation) for Stretches 1 to 4, and 13.5 meters for Stretch 5. It begins in the bay of Santos, near the anchorage areas, and extends to the region of the Piaçaguera Channel.

Within the boundaries of the **Organized Port**, the access channel is divided into five stretches. The following Table 3 shows the subdivision of the access channel, with the starting and ending point of each stretch and the maximum authorized drafts.

Table 3 – Stretches of the access channel

STRETCHES	BEGINNING	END	HIGH TIDE (m)	LOW TIDE (m)	LENGTH (m)	MINIMAL WIDTH (m)
Trecho I	Barra	Entrepasto de Pesca	14	13	11.560	220
Trecho II	Entrepasto de Pesca	Torre Grande	14,2	13,2	4.340	220
Trecho III	Torre Grande	Armazém 6	14,2	13,2	3.440	220
Trecho IV	Armazém 6	Terminal da Alamoia	14,2	13,2	5.260	220
	Terminal da Alamoia	Final do Trecho IV	13,2	12,2		
Trecho V Canal de Piaçaguera	Boia	Terminal da Usiminas	9,8	8,7	12.000	170

Source: Master Plan (2019), updated by the DAGNL Consortium

According to Ordinance No. 66, dated June 10, 2016, the maximum speed allowed is limited to 9 knots along the access to the **Port Complex**, being reduced to 7 knots on the stretches where ship to shore cranes operate. There are also stretches where the speed limit is reduced to 6 knots in the Piaçaguera Channel (from buoy number 1), in the vicinity of the ferry crossing, and near the moorings of sailing clubs, marinas, and fishing terminals.

Figure 8 – Waterway access to the Port of Santos Complex

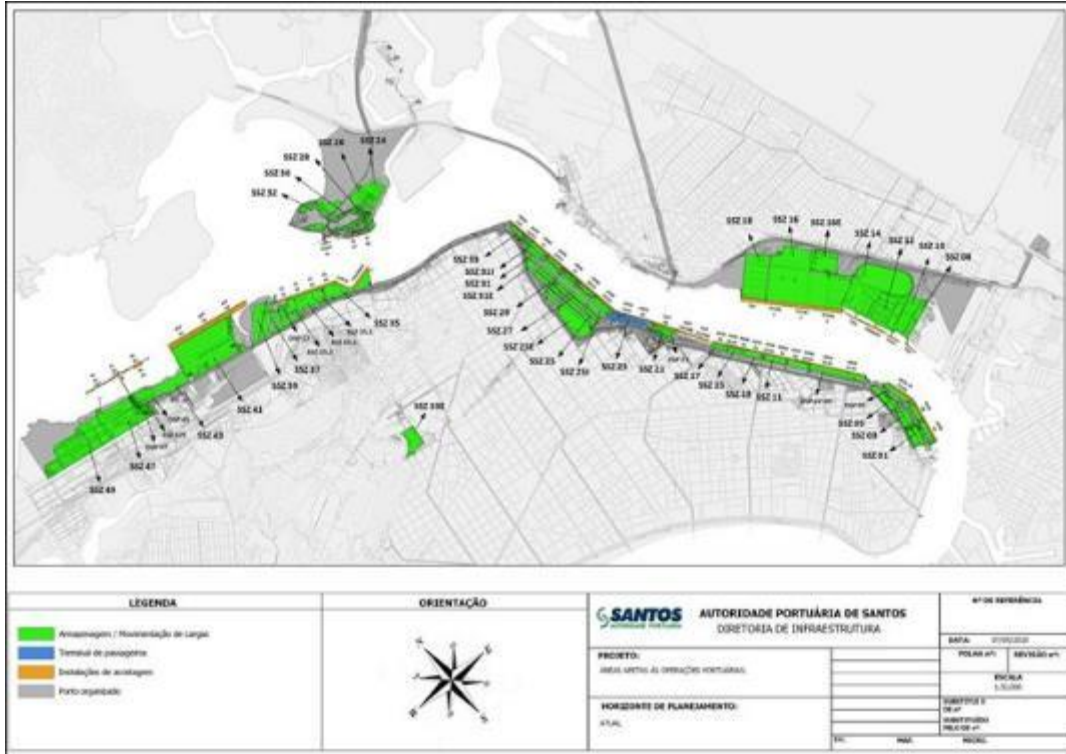


Source: DTA Engenharia

### I.1.1. Operational Areas

The operational areas of the **Organized Port** are those directly intended for the exercise of passenger movement and goods movement or storage activities, intended or coming from waterway transport, including the areas leased for cargo terminals (with their respective storage facilities), the passenger terminal (and parking lots), the areas available for leasing, the berthing facilities (stretches of public and private wharf/pier), in addition to the easement facilities. The following Figure 9 presents the operational areas and the Table 4, in sequence, presents their details.

Figure 9 – Operational areas of the port



Source: PDZ (2020)

Table 4 – Operational port areas and facilities in the **Organized Port**

AREA NOMENCLATURE	LOCALIZATION	AREA (m <sup>2</sup> )	CARGO TYPE	OBS	FACILITY TYPE
SSZ 01	Ponta da Praia	65.284	Solid Bulk	Obs.1	Port terminal/ Storage facility
SSZ 03	Ponta da Praia	51.746	Solid Bulk	Obs.1	Port terminal/ Storage facility
SSZ 05	Ponta da Praia	46.961	Solid Bulk	Obs.1	Port terminal/ Storage facility
SSZ 11	Macuco	20.835	General Cargo	Obs.1	Port terminal/ Storage facility
SSZ13	Macuco	30.913	General Cargo	Obs.1	Port terminal/ Storage facility
SSZ 15	Macuco		Liquid Bulk	Obs.1	Port terminal/ Storage facility
SSZ 17	Outeirinhos	13.440	Liquid Bulk	Obs.1	Port terminal/ Storage facility
SSZ 21	Outeirinhos	19.208	Solid Bulk	Obs.1	Port terminal/ Storage facility
SSZ 23	Outeirinhos	41.893	-	Obs.1	Cruise terminal
SSZ 251	Outeirinhos	27.025	General Cargo	Obs.1	Port terminal/ Storage facility
SSZ 25	Outeirinhos	29.279	Solid Bulk	Obs.1	Port terminal/ Storage facility
SSZ 25E	Outeirinhos	95.574	General Cargo	Obs.1	Port terminal/ Storage facility
SSZ 27	Outeirinhos	50.393	Solid Bulk	Obs.1	Port terminal/ Storage facility
SSZ 29	Outeirinhos	118.568	Solid Bulk	Obs.1	Port terminal/ Storage facility
SSZ 311	Paquetá	16.071	General Cargo	Obs.1	Port terminal/ Storage facility
SSZ 31	Paquetá	18.237	Solid Bulk	Obs.1	Port terminal/ Storage facility
SSZ 31E	Paquetá	11.186	General Cargo	Obs.1	Port terminal/ Storage facility
SSZ 33	Paquetá	4.167	Solid Bulk	Obs.1	Port terminal/ Storage facility
	Paquetá	9.692	Solid Bulk	Obs.1	Port terminal/ Storage facility
SSZ 33E	Jabaquara	51.066	General Cargo	Obs.1	Port terminal/ Storage facility
SSZ 35	Saboó	116.801	General Cargo	Obs.1	Port terminal/ Storage facility
SSZ 35.1	Saboó	20.369	General Cargo/ Solid Bulk	Obs.1	Port terminal/ Storage facility
SSZ 35.2	Saboó	42.603	General Cargo	Obs.1	Port terminal/ Storage facility
SSZ 35.3	Saboó	18.926	General Cargo	Obs.1	Port terminal/ Storage facility
SSZ 37	Saboó	40.679	General Cargo	Obs.1	Port terminal/ Storage facility
SSZ 39	Saboó	57.267	General Cargo	Obs.1	Port terminal/ Storage facility
SSZ 41	Alamoá	370.767	General Cargo	Obs.1	Port terminal/ Storage facility
SSZ 47	Alamoá	443.007	Liquid Bulk	Obs.1	Port terminal/ Storage facility
SSZ 49	Alamoá		Liquid Bulk	Obs.1	Port terminal/ Storage facility
SSZ 08	Conceiçãozinha	42.911	Solid Bulk	Obs.1	Port terminal/ Storage facility
SSZ 10	Conceiçãozinha	72.694	Solid Bulk	Obs.1	Port terminal/ Storage facility
SSZ 12	Conceiçãozinha	157.840	Solid Bulk	Obs.1	Port terminal/ Storage facility
SSZ 14	Conceiçãozinha	336.706	Solid Bulk	Obs.1	Port terminal/ Storage facility
SSZ 16	Conceiçãozinha	551.007	General Cargo	Obs.1	Port terminal/ Storage facility
SSZ 16E	Conceiçãozinha	84.609	General Cargo	Obs.1	Port terminal/ Storage facility
SSZ 18	Conceiçãozinha	166.843	General Cargo	Obs.1	Port terminal/ Storage facility
SSZ 24	Ilha Barnabé	38.901	Liquid Bulk	Obs.1	Port terminal/ Storage facility
SSZ 26	Ilha Barnabé	55.261	Liquid Bulk	Obs.1	Port terminal/ Storage facility
SSZ 28	Ilha Barnabé	27.495	Liquid Bulk	Obs.1	Port terminal/ Storage facility
SSZ 30	Ilha Barnabé	64.389	Liquid Bulk	Obs.1	Port terminal/ Storage facility



AREA NOMENCLATURE	LOCALIZATION	AREA (m <sup>2</sup> )	CARGO TYPE	OBS	FACILITY TYPE
SSZ 32	Ilha Barnabé	57.586	Liquid Bulk	Obs. 1	Port terminal/ Storage facility
ARM 39	Ponta da Praia	7.097	Solid Bulk	Obs. 2	Berthing facility
ARM 38	Ponta da Praia	8.108	Solid Bulk	Obs.2	Berthing facility
ARM37 P1/P2	Ponta da Praia	9.710	General Cargo	Obs. 2	Berthing facility
ARM35P2	Macuco	7.216	General Cargo	Obs. 2	Berthing facility
ARM3SP1	Macuco	6.652	General Cargo	Obs. 2	Berthing facility
ARM 33/34	Macuco	2.098	General Cargo	Obs.2	Berthing facility
ARM 33	Macuco	4.021	General Cargo	Obs. 2	Berthing facility
ARM 32	Macuco	2.885	General Cargo	Obs. 2	Berthing facility
ARM 31/32	Macuco	3.419	General Cargo	Obs. 2	Berthing facility
ARM 31	Macuco	3.699	General Cargo	Obs. 2	Berthing facility
ARM 30	Macuco	3.083	General Cargo	Obs. 2	Berthing facility
ARM 29/30	Macuco	2.490	Liquid Bulk	Obs. 2	Berthing facility
ARM 29	Macuco	3.581	Liquid Bulk	Obs. 2	Berthing facility
OUT 01 (MB)	Outeirinhos	5.424	Multi-purpose	Obs. 2	Berthing facility
OUT 02 (MB)	Outeirinhos	5.159	Multi-purpose	Obs. 2	Berthing facility
OUT 03	Outeirinhos	8.730	Solid Bulk	Obs. 2	Berthing facility
ARM 25 / ARM FRIG.	Outeirinhos	5.372	Passengers	Obs.2	Berthing facility
CURVA 23	Outeirinhos	2.401	Passengers	Obs. 2	Berthing facility
ARM 22/23	Outeirinhos	6.102	Solid Bulk	Obs. 2	Berthing facility
ARM 20/21	Outeirinhos	5.043	Solid Bulk	Obs. 2	Berthing facility
ARM19	Outeirinhos	5.365	Solid Bulk	Obs. 2	Berthing facility
ARM 16/17	Outeirinhos	5.315	Solid Bulk	Obs. 2	Berthing facility
ARM 15	Outeirinhos	4.910	General Cargo	Obs. 2	Berthing facility
ARM 13/14	Outeirinhos	3.235	Solid Bulk	Obs. 2	Berthing facility
ARM 12A	Outeirinhos	4.100	Solid Bulk	Obs. 2	Berthing facility
VALONGO	Saboó	7.812	General Cargo	Obs. 4	Berthing facility
CORTE	Saboó	4.419	General Cargo	Obs. 4	Berthing facility
C5 04	Saboó	3.960	General Cargo	Obs. 4	Berthing facility
C5 03	Saboó	4.928	General Cargo	Obs. 2	Berthing facility
CS 02	Saboó	4.677	General Cargo	Obs. 2	Berthing facility
CS 01	Saboó	4.291	General Cargo	Obs. 2	Berthing facility
BTP 03	Alamoia	22.976	General Cargo	Obs.4	Berthing facility
BTP 02	Alamoia	20.163	General Cargo	Obs. 4	Berthing facility
BTP 01	Alamoia	20.062	General Cargo	Obs.4	Berthing facility
PIER ALAMOA (AL 01, 02, 03, 04, RETAG)	Alamoia	17.371	Liquid Bulk	Obs.3	Berthing facility
PÍER TEG	Conceiçãozinha	2.305	Solid Bulk	Obs.4	Berthing facility
PÍER TEAG	Conceiçãozinha	2.417	Solid Bulk	Obs.4	Berthing facility
PÍER TERMAG	Conceiçãozinha	6.129	Solid Bulk	Obs.4	Berthing facility
PÍER TGG	Conceiçãozinha	3.310	Solid Bulk	Obs.4	Berthing facility

AREA NOMENCLATURE	LOCALIZATION	AREA (m <sup>2</sup> )	CARGO TYPE	OBS	FACILITY TYPE
TECON 3	Conceiçãozinha	15.711	General Cargo	Obs.4	Berthing facility
TECON 2	Conceiçãozinha	16.887	General Cargo	Obs.4	Berthing facility
TECON 1	Conceiçãozinha	10.687	General Cargo	Obs.4	Berthing facility
TEV	Conceiçãozinha	13.488	General Cargo	Obs. 2	Berthing facility
IB BC	Ilha Barnabé	1.571	Liquid Bulk	Obs. 3	Berthing facility
IB SP	Ilha Barnabé	1.592	Liquid Bulk	Obs. 3	Berthing facility
AGEO 01	Ilha Barnabé	1.582	Liquid Bulk	Obs.4	Berthing facility
SSZ 43	Alamoia	61.315	Liquid Bulk	-	Leased area with no current operational use
SSZ 47E	Alamoia	1.395	Not applied	-	Support facility
DSP 05	Ponta da Praia	21.814	-	Obs.5	Leased area with no current operational use
DSP 07-09	Macuco	70.055	-	Obs. 5	Leased area with no current operational use
DSP 21	Outeirinhos	13.358	-	Obs.5	Leased area with no current operational use
DSP 37	Saboó	6.129	-	Obs. 5	Leased area with no current operational use
DSP 45	Alamoia	35.103	-	Obs.5	Leased area with no current operational use
DSP 47	Alamoia	35.002	-	Obs.5	Leased area with no current operational use

Source: PDZ (2020)

In addition to the aforementioned berths, lessee AGEO is building a berth at Ilha Barnabé for the operation of combustible liquids with the following characteristics:

- Minimum length: 223 m;
- Minimum width: 24.00;
- Design depth: 15 m (DHN).

The respective berth will be of priority use by the lessee, but at the end of its lease agreement, the entire civil infrastructure of the berth will be reverted to the assets of the **Organized Port**. This will also occur if other new berths are built by other lessees during the **Organized Port Concession Term**.

Most berthing facilities in the **Organized Port** consist of a “continuous wharf”, and are for non-exclusive use. There are, however, special use facilities, which are those that are part of the **Organized Port** and, by force of signed agreements, are under priority use by lessees and/or owners of the retro areas.

### I.1.2. Operational Characteristics

All activities and operations are regulated by means of procedures and standards that involve, in addition to technical and operational aspects, environmental and occupational health and safety issues for port workers, and must be maintained by the **Concessionaire**.

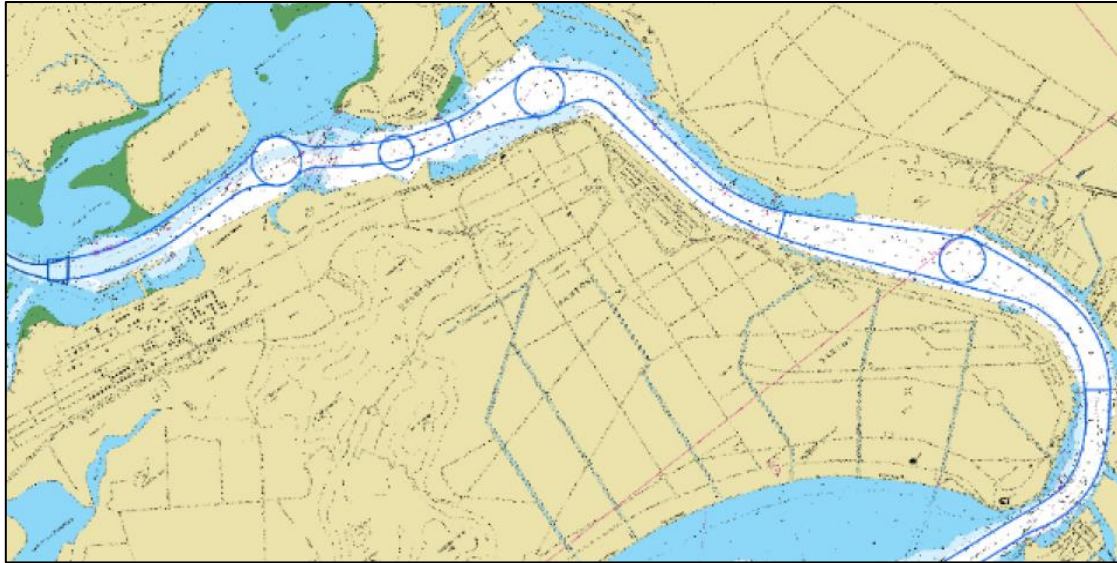
The maximum speed allowed in the access channel is 9 knots, reduced to 7 and 6 knots in some stretches.

The ship maneuvering basins of the **Organized Port** are located on the Navigation Channel itself,

positioned in places where the minimum distances between the banks offer favorable conditions for maneuvers.

The **Organized Port** features maneuvering basins along Stretches 2, 3 and 4 of the inner channel, with turn capacity for ships destined for or coming from adjacent berths in each respective region, varying in size and depth (PDZ, 2020). The following figure shows the location of these basins.

Figure 10 – Maneuvering basins along the Navigation Channel of the **Organized Port**.



Source: PDZ (2020)

As for the aspects related to mooring and management of queues in the access channel, criteria for mooring ships in the **Organized Port** must be considered, evaluating the mooring priorities, mooring plan and all the criteria for operation, from anchoring to the wharf. The **Port Exploration Regulation – REP**, should provide the criteria and rules for berthing ships, pursuant to the Standards and Procedures of the Harbor Master of São Paulo – NPCP/2016 or later updates.

In the definitions for managing access to the channel, the **REP** must foresee minimum conditions for cargo ready for onloading, and also foresee the use of tools for calculating the dynamic draft, seeking to optimize the use of the access channel from the best use of the tide windows.

As described in NORMAM 26 of the Brazilian Navy, the Vessel Traffic Management Information System (VTMIS) is an aid-to-navigation system for monitoring vessel traffic by means of radar, Automatic Identification System (AIS), radio channels, filming cameras, and meteorological and environmental sensors, allowing better use of the channel, safety in operations, and identification of environmental damage. Once the VTMIS is deployed by the **Concessionaire**, the real-time measurement and transmission of oceanographic conditions should be extended to the entire stretch of the inner channel.

The **Concessionaire** is responsible for providing and maintaining in usable condition both the infrastructure and the superstructure used.

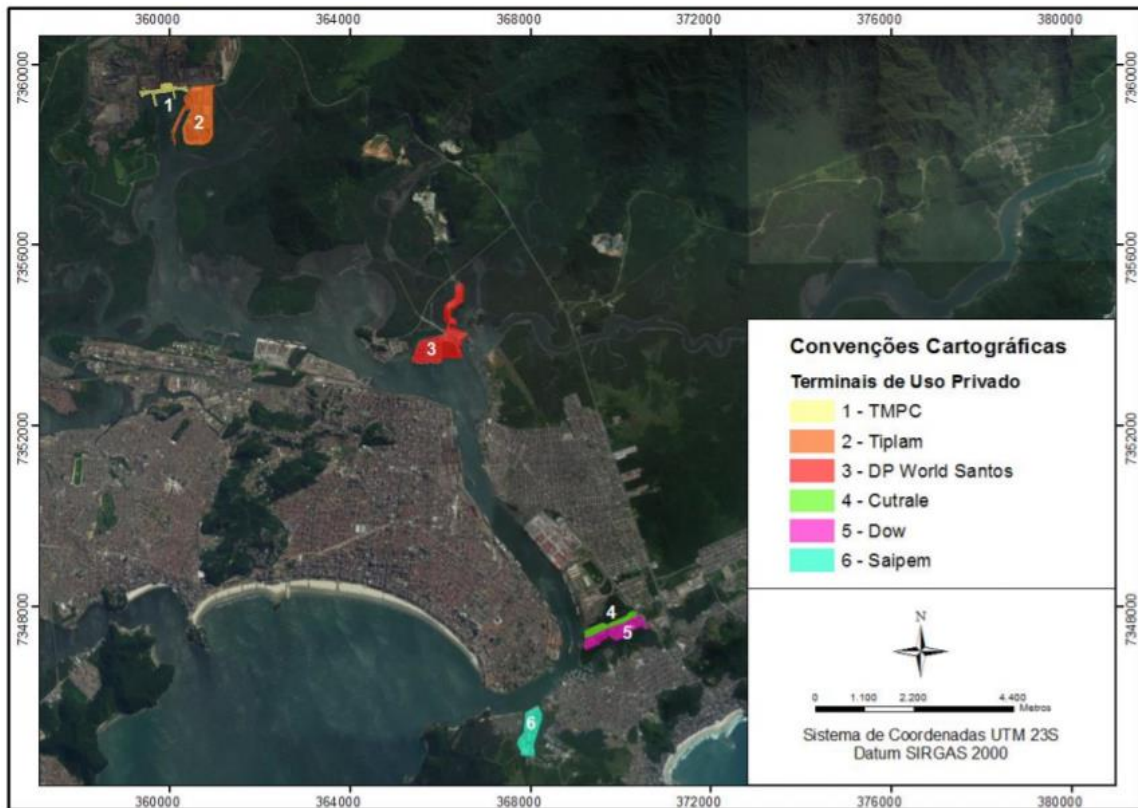
All aquatic and land activities are subject to appropriate operational safety procedures also described in NPCP 2016, which aim to minimize accidents and mainly to be aligned with good practices and requirements of environmental constraints.

### I.1.3. Private Use Terminals

As mentioned in item I, the **Santos Port Complex** has six **Private Use Terminals**.

The following image shows the location of the TUPs in the **Santos Port Complex**.

Figure 11 – Location of TUPs in the Santos Port Complex.



Source: Master Plan (2019)

Tiplam is located on the left bank of the Piaçaguera Channel and specializes in the import of raw materials for fertilizer manufacturing and grain handling.

TMPC is located at the end of the Piaçaguera Channel. The owner and operator of the Terminal, Usiminas, has a manufacturing unit adjacent to TMPC. Terminal Marítimo Privativo de Cubatão has three docking structures, being a wharf that has two berths, and two piers, which have a total

of three berths, totaling five berths for mooring and operation.

Terminal DP World Santos is located on the left bank of the Santos channel, between the Diana and Sandi rivers, next to the bulk liquid terminals on Ilha Barnabé. It is a TUP specialized in container movement, which has a wharf measuring 653 m, with two similar berths.

Terminal Sucocítrico Cutrale is located on the left bank of the **Organized Port's** channel and handles orange juice and exports vegetable grains, soy and corn. The terminal's berthing infrastructure consists of a single berth running pier with mooring dolphins. There is an access bridge between the terminal and the pier, allowing access for people and vehicles and the passage of the pipelines.

Terminal Marítimo Dow is located in the Conceiçãozinha region, on the left bank of the estuary, next to the Cutrale TUP. The Terminal in question was installed in 1971 and handles caustic soda and other liquid chemicals. Dow's berthing structure is composed of a pier, with an operating platform, four dolphins, and an access bridge.

The Saipem TUP is located east of the Santa Cruz dos Navegantes community, on the left bank of the estuary. The Terminal is geared towards handling logistical support cargo for offshore platforms, and is integrated to its manufacturing unit. The Saipem TUP's berthing infrastructure is composed of two wharfs, both of them running and with a concrete structure. The main wharf has two berths, while the secondary wharf features only one. The three berths serve offshore support vessels and handle general cargo.

<b>TUP / Infrastructure</b>	<b>Waterway Access</b>	<b>Land Access</b>
Tiplam	Yes	No
TMPC/Usiminas	Yes	No
DP World Santos	Yes	Highway
Sucocítrico Cutrale	Yes	Highway and Railway
Terminal Marítimo Dow	Yes	Highway
Compass	Yes	No

## II. MANDATORY INVESTMENTS – CAPACITY EXPANSION AND INFRASTRUCTURE IMPROVEMENTS

The **Concessionaire** must make investments intended to expand the capacity and improve the infrastructure of the **Organized Port**. The compulsory investments are in the improvement of road, rail and waterway accesses and in the deployment of systems.

It is noteworthy that, under the terms of the Assignment Agreement for the Management, Operation, Maintenance and Expansion of the Port of Santos Internal Railway (“**FIPS Agreement**”), entered into between SPA and [●] on [●], it is [●]’s responsibility to make investments to expand the capacity of the railway accesses.

The investments in capacity expansion and infrastructure improvements in general are presented in the following Table 5, and Table 6 highlights those that are mandatory for the **Concessionaire**.

Table 5 – Mandatory Investments in Capacity Expansion and Infrastructure Improvement

<b>Investments in Road Access</b>	<b>Responsibility</b>
New access to the perimeter avenue on the right bank - APMD	FIPS
Circuit Refurbishment Macuco/ Canal 4	
Basin Canal 4	Concessionaire
Inner access (FIPS)	FIPS
Bridge in "Y" (FIPS)	FIPS
Bridge Canal 4 (FIPSJ)	FIPS
Briedge CPP (FIPS)	FIPS
Mário Covas Avenue redevelopment	Concessionaire
New access to the perimeter avenue on the left bank - APME	Concessionaire
Ilha Barnabé Access	Concessionaire
Bridge Outeinhos (FIPS)	FIPS
<b>Investments in Rail Access</b>	
Supporting area Valongo (FIPS)	FIPS
3° Line of Paquetá (FIPS)	FIPS
Yard STS 11 (FIPS)	FIPS
<i>Pêra de</i> Outerinhos (FIFS)	FIPS
Infrastructure of 3 new railway in Macuco (FIPS)	FIPS
Yard Prainha (FIFS)	FIPS
Rail bridge reinforcement (FIPS)	FIPS
Catwalk (FIPS)	FIPS
<b>Investments in Waterway Access</b>	
Deepening of the access channel to a depth of 16 m	Concessionaire
Deepening of the access channel to a depth of 17 m	Concessionaire
Installation of nautical signaling Trecho 5	Concessionaire
<b>Port Monitoring and Security Systems</b>	
Improvement of ISPS-CODE	Concessionaire
Introduction of VTMS	Concessionaire
<b>Other Projects and Systems</b>	
Revitalization Valongo	Concessionaire
Rock Armour Ponta da Praia	Concessionaire

Source: Prepared by DTA Engenharia

Table 6 – Concessionaire’s mandatory investments

<b>Investments in Road Access</b>	<b>Responsibility</b>
Circuit Refurbishment Macuco/ Canal 4	
Basin Canal 4	Concessionaire
Mário Covas Avenue redevelopment	Concessionaire
New access to the perimeter avenue on the left bank - APME	Concessionaire
Ilha Barnabé Access	Concessionaire
<b>Investments in Waterway Access</b>	
Deepening of the access channel to a depth of 16 m	Concessionaire
Deepening of the access channel to a depth of 17 m	Concessionaire
Installation of nautical signaling Trecho 5	Concessionaire
<b>Port Monitoring and Security Systems</b>	
Improvement of ISPS-CODE	Concessionaire
Introduction of VTMIS	Concessionaire
<b>Other Projects and Systems</b>	
Revitalization Valongo	Concessionaire
Rock Armour Ponta da Praia	Concessionaire

Source: Prepared by DTA Engenharia

### **Investments in Road Access**

- **Channel 4 Basin**

**Location:** Right Bank of the **Organized Port**, in a Circuit formed by Avenida Perimetral, Avenida Siqueira Campos, Rua Almirante Tamandaré, and part of Avenida Governador Mário Covas Júnior. Circuit surrounding the facilities of the Terminal Moinho Pacífico.

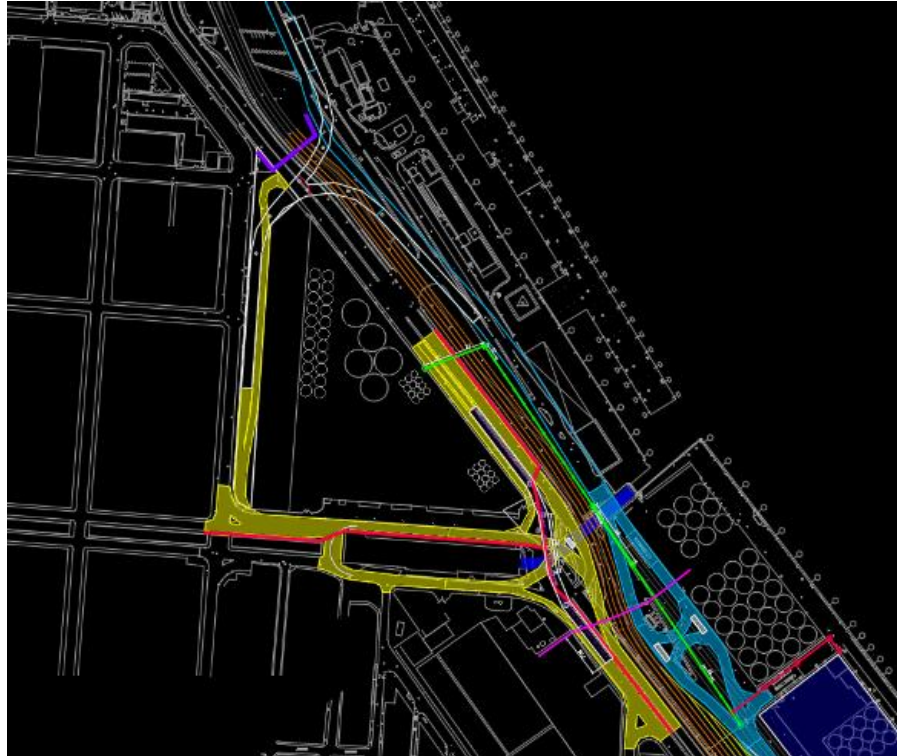
**Objective:** Improve road flow and intersections in the Channel 4 Basin region. Road remodeling in the region of the Macuco Basin/Channel 4, in order to improve vehicle traffic at the intersection of Avenida Siqueira Campos, Avenida Mário Covas and Perimetral.

**Scope:** Readjustment of the road geometry and repaving, with an interface with the projects under the responsibility of **SPE FIPS** in this region (deployment of the Y overpass and channel 4 overpass). The stretch under the responsibility of the **Concessionaire** is about 2,300 meters long, with the roads varying in width and covering about 60,000 m<sup>2</sup>, according to the conceptual and geometric project, indicated in Attachment 01.

**Conclusion:** Year 3.



Figure 12 – Location for deployment of the Channel 4 Basin project



Source: DAGNL Consortium

- **Reurbanization of Avenida Mário Covas**

**Location:** Right Bank of the **Organized Port**, at Avenida Governador Mário Covas Júnior, between Macuco and Ponta da Praia.

**Objective:** Revitalization of the Avenue.

**Scope:** Relocation of interferences, change in pavement, signaling and lighting, according to the conceptual design, indicated in Attachment 02.

**Conclusion:** Year 3

- **Access to Ilha Barnabé**

**Location:** The project starts at the intersection with Rodovia Cônego Domenico Rangoni and ends at Gate 26, at the access to the MRS yard.

**Objective:** Expansion and recovery/restoration of the pavement of the existing road access at Ilha Barnabé.

**Scope:** The **Concessionaire** must fulfill the items listed below, where the main activities of the scope of intervention described below are highlighted, among the various activities detailed in Attachment 03:

- The expansion of road access, with the deployment of two new lanes and a central median, with an extension of 3,463 meters;
- The deployment of a 74-meter, 3-lane bridge over the Diana River;
- The deployment of an overpass/bridge over the Sandi River, with transposition of

road access, avoiding road level with the entrance extension of vehicles from Terminal Embraport, with 2 lanes and a length of 388 meters;

- The restoration of the existing pavement stretch, with structural evaluation of the pavement and implementation of a shoulder, in an extension of 3,643 meters;

**Conclusion:** Year 3

Figure 13 – Location of the project to expand access to Ilha Barnabé



Source: DAGNL Consortium

- **Access to Avenida Perimetral on the Left Bank – APME**

**Location:** Avenida Perimetral on the Left Bank.

**Objective:** Segregation of urban and port traffic, with the non-use of Rua do Adubo.

**Scope:** The **Concessionaire** must fulfill the items listed below, where the main activities of the scope of intervention are highlighted, according to the conceptual design, as indicated in Attachment 04.

- Compatibilization with the works of the 1st phase already concluded;
- Interventions on Av. Perimetral and on Av. Santos Dumont;
- Adaptation of sidewalks, bicycle lanes, implementation of traffic circles and footbridges;
- Relocation of networks and deployment of road signage;
- Transposition overpass at Rod. Cônego Domênico Rangoni;
- Overpass at Av. Santos Dumont, overlapping Av. Perimetral;

**Conclusion:** Year 05

Figure 14 – Location of the deployment of the Avenida Perimetral da Margem Esquerda – APME project.



Source: DAGNL Consortium

### **Investments in Waterway Access**

- **Deepening of the access channel to a depth of 17 m DHN**  
**Location:** Stretches 1, 2, 3 and 4 of the access channel to the **Organized Port**;  
**Objective:** Allow the access of larger vessels (Class 5 and 6) to the **Organized Port**;  
**Scope:** The **Concessionaire** must deepen the access channel's bed to a depth of 17 meters DHN in a phased manner, in stretches 1, 2, 3 and 4 of the channel, including, in addition to the dredging services, the removal of existing rocks, as well as activities related to the service (bathymetry, signaling and environmental monitoring). The deepening will take place in two distinct phases, with the first phase occurring as of the **Effective Date**, and the channel must be deepened to a depth of 16 meters DHN. The second phase will place in 2033, when the channel must be deepened to a depth of 17 meters DHN. The referential project for deepening the channel can be found in Attachment 05.  
**Conclusion:** Year 4
- **Installation of Nautical Signaling Buoys in Stretch 5 of the Access Channel**  
**Location:** Stretch 5 of the access channel to the **Organized Port**;  
**Objective:** Deploy signaling in Stretch 5 for safe access of vessels from the channel according to NORMAM 17;  
**Scope:** The **Concessionaire** must deploy the respective nautical signaling in Stretch 5, observing the premises and regulations of NORMAM 17.  
**Conclusion:** Year 11

### **Deployment of Port Monitoring and Security Systems**

- Complementation of the system to meet the International Ship and Port Facilities Security Code – **ISPS-CODE**:

**Location:** All the infrastructure contained within the polygonal area of the **Organized Port**

**Objective:** Monitoring and meeting the levels of port security requirements established by CONPORTOS/CESPORTOS;

**Scope:** The **Concessionaire** must complement the existing security system, with the installation of an automatic system, equipped with equipment, software and other components, sufficient and with the best technology available, in order to meet the demanding levels of security required in port operations, covering the entire polygonal area of the **Organized Port**.

**Conclusion:** Year 2

- **Deployment of the Vessel Traffic Management Information System – VTMIS:**

**Location:** Access Channel to the **Organized Port**

**Objective:** Assist navigation for monitoring waterway traffic, allowing better use of the channel, in order to maintain the safety of operations and the identification and prevention of environmental damage.

**Scope:** The **Concessionaire** must install a system containing, at a minimum, radars, radio channels, filming cameras, and meteorological and environmental sensors, as well as all necessary instrumentation, with the best technology available, in order to monitor the entire area of the access channel. The VTMIS must include an Operational Control Center (CCO), with full and unrestricted access to the authorities that operate in the scope of the **Organized Port**, and the data generated by the system must be shared with the Brazilian Navy, Federal Revenue Service, Federal Police, and ANVISA. The implementation of the complete system must converse with the other existing systems or those to be implemented that are part of the access channel's management.

**Conclusion:** Year 1

### **Other Investments**

- **Revitalization of Valongo**

**Location:** Warehouses 1 to 5 in the **Organized Port**.

**Objective:** Meet the conditions of the Conduct Adjustment Agreement – TAC No. 14.0426.0000044/2010-5/2018, which requires the **Port Authority** to perform the revitalization of the warehouses.

**Scope:** The **Concessionaire** must perform demolition and restoration activities following

the terms of the TAC contained in Attachment 06.

**Conclusion:** Year 3

Figure 15 – Warehouse location



Source: DAGNL Consortium

- **Ponta da Praia Rockfill**

**Location:** Ponta da Praia

**Objective:** protection work in the region of Ponta da Praia, considering hydro-sedimentological aspects, in order to minimize the effects resulting from the dredging for channel deepening and extreme weather events.

**Scope:** The **Concessionaire** must build a rockfill embankment. The reference study for deployment can be found in Attachment 07.

**Conclusion:** Year 4

Figure 16 – Rockfill Embankment at Ponta da Praia (segment in red)



Source: Conceptual Hydraulic Study for the Definition of General Layout of Coastal Protection Work in the Region of Ponta da Praia, in Santos – SP (2017)

### III. LEGAL STATUS OF THE EXISTING REAL ESTATE IN THE ORGANIZED PORT

In general terms, the legal status of the properties located within the **Organized Port** Area of Santos is as follows:

- 1) “Non-conformities” were found related to the documentation of properties that make up the **Organized Port** area, detailed in Appendix C, highlighting the existence of:
  - a) Properties owned by the **Federal Government**, without registration with the competent Property Deeds Registry Office;
  - b) Properties owned by the **Federal Government**, registered with the competent Property Deeds Registry Office, but lacking indication of the updated area;
  - c) Properties owned by third parties, registered with the competent Property Deeds Registry Office;
  - d) Properties owned by third parties, with real estate transcription, but lacking registration with the competent Property Deeds Registry Office; and
  - e) Properties owned by third parties, without real estate transcription or registration with the competent Property Deeds Registry Office.
- 2) The “non-conformities” already identified and steps to be taken are detailed in Appendix C. There may be other non-conformities besides those listed in Appendix C, which have not yet been identified, and must be regularized. The **Concessionaire** will not be responsible for non-conformities that require measures from other entities to be solved.
- 3) The “non-conformities” indicated in Appendix C are not considered to be an obstacle to the concession of the **Organized Port**, nor a risk to the maintenance of these properties within the **Organized Port** area; however, they must be regularized, as indicated in Appendix C.
- 4) The **Organized Port**, including its real estate assets, facilities and infrastructure, are considered as “public property”, and the areas contained therein were regularly delimited by means of **Ordinance No. [o] of the Ministry of Infrastructure, dated [o]**. The condition of “public property” does not change with the concession of the **Organized Port** to the private sector.

#### IV. CONCESSIONAIRE DUTIES

- 1) The **Concessionaire** will be responsible for the administration of the **Organized Port**.
- 2) The **Concessionaire** will also be responsible for conducting the **Activities** provided for in the **Concession Agreement**, including:
  - a) The efficient exploration and the provision of the support infrastructure necessary for the proper functioning of the **Organized Port**;
  - b) The maintenance and operation of the protection infrastructure and of the waterway accesses to the **Organized Port**, including the maneuvering and anchoring areas and the access channels and mooring berths that are not under the exclusive responsibility of third parties;
  - c) The performance of “salvatage”, with regard to the area from the **Organized Port** to the access channel and anchorage areas for vessels destined for the **Organized Port** and its internal terminals;
  - d) The maintenance and operation of the internal road accesses to the **Organized Port**;
  - e) Provision of infrastructure for waterway and land access, berthing and storage to **Users, Port Operators** and to the **Port Facility Explorers**, subject to the provisions of **Attachment 3**;
  - f) The maintenance of all facilities and existing assets, as well as those acquired for the **Organized Port**, in accordance with the legislation and regulations in force;
  - g) The execution of the maintenance interventions foreseen in this **PEP**, by the stipulated deadlines, with the purpose of adapting the port infrastructure and the accesses to the **Organized Port** and guarantee the quality of services provided to **Users**;
  - h) Full compliance with the service level indicators and technical specifications for the port infrastructure set forth in this **PEP** throughout the term of the **Concession**, by meeting the **Performance Indicators** provided in Appendix B of this **PEP**, wherein the **Concessionaire** is responsible for making the investments and/or taking the operational management actions and obtaining the resources necessary for this;
  - i) The planning and development of the **Organized Port** to serve its **Area of Influence**, by means of effective participation in sectorial planning, including the preparation and updating of the **Development and Zoning Plan (PDZ)**, and by means of the appropriate indirect exploitation of the **Port Facilities** existing therein, under the terms foreseen in the **Concession Agreement**; and

j) The balance between the necessary facilities to adequately serve the **Users** during the entire term of the **Concession**, especially the protection infrastructure and waterway accesses, including berthing and storage infrastructure, internal road accesses, among others.

3) The provision of pilotage services is not included in the object of the **Concession**. Therefore, the current legislation on services that are not under the responsibility of the **Port Authority** must be observed.

4) The **Organized Port** must operate year round, 24 hours a day.

#### IV.1. Access Channel

In relation to the Access Channel management obligations, the **Concessionaire** is responsible, under the coordination of the Maritime Authority, for carrying out the following maritime activities:

- Establish, maintain and operate the signaling of the access channel and the evolution basin of the **Organized Port**;
- Define the areas for anchorage, anchor points for loading and unloading, health inspection and maritime police;
- Define the areas intended for warships and submarines, platforms and other special vessels, and ships under repair or awaiting mooring;
- Establish and disclose the maximum operating draft for the ships, based on the bathymetric surveys conducted under its responsibility;
- Establish and disclose the maximum deadweight and maximum dimensions of the ship traffic in the port, depending on the limitations and physical characteristics of the **Organized Port**.
- Implement and operate the VTMISS along the entire length of the access channel and anchorage areas.

#### V. INTERVENTIONS IN MAINTENANCE OF THE CONCESSION'S ASSETS

The **Concessionaire** must maintain the infrastructure elements that are its responsibility in a good state of repair, which are of common use among port operators. To that end, maintenance must be performed periodically and/or as needed, highlighting the following items:

##### V.1. Mooring structures

The berthing infrastructure of the **Organized Port** has an extension of about 13 km and more than 60 berths, whereas most of the structures are in continuous wharfs, in addition to some piers and discrete mooring structures.



The mooring structures must be maintained in good conditions of use, related to the existing superstructure and infrastructure of the structures themselves.

## **Scope of Services**

The main services to be performed by the **Concessionaire** in relation to the maintenance of the berths can be divided between those performed on their structural elements, such as mooring fenders, bollards, structure and pavement, with conservation and recovery services being foreseen.

### **Conservation services**

The purpose of these services is a set of preventive and routine operations carried out with the objective of preserving the technical and performance characteristics of the fender system. These include cleaning services on the fender and bollard elements, inspection (may include underwater inspection of the fenders), and minor repairs to the elements (including pavement and structure).

### **Maintenance Services**

#### **Mooring Fenders**

The services to be performed for the maintenance of the fender system for the **Organized Port** aim to ensure the useful life of the system, in such a way that there is no compromise to the safety of mooring operations. The berths that are the object of the services are located in stretches 2, 3, and 4 of the Access Channel and encompass 449 fenders (base date 01/2021), and the **Concessionaire** is also responsible for new fenders that may be installed in the future. The main services to be performed by the **Concessionaire** include:

- Drilling in reinforced concrete and masonry stone for the installation of fenders (in case they need to be replaced);
- Recovery of the metal parts of the fenders;
- Underwater survey and inspection service;
- Underwater repair service; and
- Supply of parts and accessories.

In order to perform such services, the elements of the fenders must be checked, such as:

- a) Bolts that secure the fenders to the side:

Check whether the bolts that attach the fenders to the side are loose. If they show signs of loosening, they must be retightened immediately.

b) Weight chains:

Check that the weight chains are properly tensioned. If they are out of the normal standards, it is necessary to tension them with adjusters, shortening or lengthening them.

c) Front panels:

Check the front panels for any damage, such as cuts or even scuffing. In this case, the need for replacement of the plates should be evaluated and executed, if necessary.

d) Bolts for fastening the front panels:

Check whether the fastening bolts of the front panels are loose. The weather and the impact of the vessels themselves can cause the bolts and nuts to loosen. In this case, the adjustment must be made immediately.

e) Rubber elements:

Check for cracks or fissures in the rubber elements of the fenders. In this case, the element must be analyzed immediately, and if it collapses, it must be replaced immediately. In case of surface cracks, constant monitoring must be conducted in order to verify the evolution of the damage and the need to replace the element.

f) Bolts that secure the fenders to the metal panel:

Check whether the bolts that secure the fenders to the metal panel are loose. If they show signs of loosening, they must be retightened immediately.

g) Metal panels:

Check the metal panels for any signs of oxidation. If found, it is necessary to remove the oxidation with a wire brush and touch up the paintwork to the original specification.

The table below summarizes the items to be observed regarding the maintenance of the fender elements and the actions to be taken by the **Concessionaire**:

Table 7 – Summary of the maintenance to be performed on the fenders.

Inspected item	Inspection to be conducted	Comments and Actions
Rubber Elements	1. Check the condition of the anchors on the sides and the bolts that secure the elements, making sure they are properly tightened.	Loose bolts compromise performance and can cause damage to the system. Tighten loose bolts and, if it is difficult to achieve proper torque, weld washers to the bolt head.
	2. Check the elements for surface cracks or cuts	Small cuts or cracks can be progressively aggravated when subjected to regular stresses and compressions, and can cause the element to collapse. Apply cold vulcanizing repair adhesive to surface cuts. If such cuts or cracks persist or increase in size, the element must be replaced.
Metal Panels	1. Deformation or cracking of the rubber element mounting bases	Accidents during operation can cause point loads, located in this region. In very critical cases, they can lead to a collapse of the rubber elements. If this occurs, it must be exchanged for a new element.
	2. Severe oxidation at the rubber element mounting bases	The panels must be repainted. However, if there is early oxidation, a touch-up should be provided in order not to let such oxidation spread, compromising the system.
Front Panels (UHMW-PE)	1. Cuts and breaks	UHMW-PE plates are intended to protect the hulls of vessels. If these plates break, the bolts that hold them in place can become exposed, creating risks for the vessel. Thus, the plates must be replaced within a maximum of 30 days, in order to avoid damage to the ships' hulls.

Inspected item	Inspection to be conducted	Comments and Actions
Other	1. Cracks in the concrete around the anchors	Repairs must be made immediately after the damage is found.
	2. Abnormalities	1. Examine each item of the fender in order to observe any abnormalities. If they show clear signs of degeneration, they must be replaced immediately.
		2. Chains play a key role in the structure of fender systems. If any chain is damaged, it must be replaced immediately.

### Mooring Bollards

For mooring bollards, in order to ensure their useful life and safety for mooring and berthing operations, the following checks must be made:

a) Fastening Elements:

Check that the fastening elements of the bollards are properly fixed on the anchors. If they are outside normal standards, it is necessary to retighten them using the appropriate tools.

b) Surface treatment

Check the bollards for surface treatment damage. If necessary, paint repair is required.

### Wharf pavement

Due to the circulation of trucks and equipment on some of the berths, it is also necessary to conduct maintenance in relation to any unevenness and cracks that may appear on the paving of the infrastructure. The main services include the recovery of cracks and sinking, pavement recovery, and elimination of steps or unevenness.

In order to monitor the services to be performed, performance parameters are defined to be attained as of Year 2 after the **Effective Date**, presented in the table below:

Table 8 – Performance parameters.

PERFORMANCE PARAMETERS	VALUE TO BE ATTAINED AS OF YEAR 2
Percentage: Total Cracked Area (ATT) (evaluated in homogeneous sub-stretch)	10% of the wharf surface
Percentage: Within the Total Cracked Area (TCA), of cracks FC2+FC3	<10% of the TCA
Unevenness in the pavement	Smaller than 5.0 cm

### Underwater structure

The condition of the wharf structures must be evaluated in order to identify, diagnose, and resolve possible points for preventive repair. The purpose is to verify the occurrence of cracks, fissures, corrosion points, and damages in the structure that are not apparent along the wharf, so that they can be repaired, preventing further structural damage.

The service must be conducted by a specialized team, composed of a structural engineer and divers, filming all the pilings and taking notes of the most critical points, later preparing reports and opinions on the condition of each piling. The reports will be prepared on the occasion of the Facilities Condition Assessment in the terms and frequency established in item 4.1.

### V.2. Road system

The internal roads of the **Organized Port** are fully paved and are indicated in Tables 1 and 2 of this **PEP**. The paving of the terminals is mostly composed of asphalt pavement, interlocking concrete blocks, and cobblestones. The access roads and common circulation (those where, in addition to cargo vehicles, passenger vehicles circulate that are not necessarily at the service of the **Organized Port**, but that can transit on the roads) contained in the Polygonal of the **Organized Port** are made of asphalt and cobblestone pavement (in this case, the cracking parameter of Table 9 does not apply).

The **Concessionaire** must ensure good conditions for vehicle traffic and operations in the roads and yards within the polygonal of the **Organized Port**, which must undergo continuous and corrective maintenance when necessary.

### Scope of Services

The services to be performed by the future **Concessionaire** of the **Organized Port** regarding the road system include the pavement, OAEs, OACs and the road lighting system, and can be divided into two groups: conservation services and recovery services.

### Conservation Services

The purpose of these services is a set of preventive, routine and emergency operations carried out with the objective of preserving the technical and physical-operational characteristics of the

road system in the **Organized Port**. The scope of services according to the constituent items of the road system is presented below:

- i. Pavement preservation in lanes, marginal roads, shoulders, safety lanes, accesses, cloverleaves, junctions, and roundabouts;
- ii. General maintenance (cleaning activities, repairs to the bituminous pavement surface, correction of localized defects in the concrete sidewalk slabs;
- iii. In the case of flexible pavement, repairs to class 3 cracks, depressions, and sinking at localized points;
- iv. General repairs in localized areas;
- v. Conservation of the horizontal, vertical, and overhead signs (including retro-reflective studs and markers, beacons, and delineators), as well as the various safety devices, such as metal fenders, concrete barriers, anti-glare devices, and impact attenuators. The layout of the signs must be in accordance with the provisions of the DNIT and CONTRAN manuals in effect on signage. The vertical and overhead signs must be in accordance with the most recent versions of NBR 11.904 and NBR 14.644;
- vi. Preservation of the quality and characteristics of Special Road Structures, including bridges, overpasses, and footbridges;
- vii. Restoration of surface drainage works; and
- viii. Preservation of the easement strip.

### **Recovery Services**

The purpose of these services is a set of works and services for restoration and improvement of the technical and operational characteristics of the Road System, aiming to meet the minimum performance requirements, and must be executed within 12 months after the identification of the need for recovery. The scope of the recovery services and guidelines for their execution are presented below:

- i. Ensure minimum frequency of interventions, using techniques that reduce interference with traffic to what is strictly necessary;
- ii. The technical solutions for maintenance must ensure that the pavement remains in good condition and that the acceptance criteria for surface deterioration are fully met until the next scheduled intervention;
- iii. Structural reinforcement of the existing flexible pavement, with possible reconstruction of segments whose level of deterioration, structural conditions, or both, do not allow for the

- reinforcement of the existing pavement;
- iv. Elimination of the grade difference between the roadway and the shoulder;
  - v. Execution of new horizontal signage appropriate for the resurfacing that will occur on the pavement, including places where pavement recovery will be with rigid pavement;
  - vi. Deployment of definitive road signs, respecting the standards in force with regard to horizontal and vertical signs and road contention;
  - vii. Deployment of horizontal signage with a high reflector index in places with a higher incidence of accidents at night, under rain or fog. The technical specifications must comply with the DNIT standards;
  - viii. The layout of the signs must be in accordance with the provisions of the DNIT and CONTRAN manuals in effect on signage. The vertical and overhead signs must be in accordance with the most recent versions of NBR 11.904 and NBR 14.644;
  - ix. Restoration of the integrity of the OAEs linked to their durability, with actions that are not of an immediate structural nature, such as restoring the reinforcement covering, protecting slopes, injecting passive cracks, rebuilding rigid barriers and guardrails, re-leveling between embankments and transition slabs;
  - x. Total recovery of the existing drainage devices and OACs, with the restoration of their perfect working conditions and elimination of all the existing pathological manifestations that may compromise their good performance or useful life; and
  - xi. Scheduling of the set of interventions for the maintenance of the central median and the easement strip of the roads, in order to preserve their conditions and, especially, ensure the integrity of the road's assets.

### Performance Parameters

Performance parameters to be attained are defined in order to evaluate the recovery and maintenance services to be performed. The table below presents the relevant performance parameters for evaluating the services:

Table 9 – Performance Parameters.

<b>PERFORMANCE PARAMETERS</b>	<b>VALUE TO BE ATTAINED</b>
Total absence of sags in the wheel tracks, measured under a 1.2 m line, greater than	12 mm
Percentage: Total Cracked Area (ATT) (evaluated in homogeneous sub-stretch)	< 10% of the roads

PERFORMANCE PARAMETERS	VALUE TO BE ATTAINED
Unevenness between the traffic lane and the shoulder (outside or inside) (maximum tolerance)	< 5 cm
Maximum Longitudinal Irregularity – IRI	< 3.0 m/km
Characteristic Deflection	Less than the limit obtained according to DER PRO Standard 011/79, considering the accumulated number N between tests
Skid Resistance Value (VRD)	VRD > 47

Where:

Overall Severity Index: Index that considers the defects present in the pavement and is calculated according to the procedure in DNIT standard 006/2003;

Maximum Longitudinal Irregularity – IRI: Deviation of the road surface from a reference plane, standardized by DNER-ES 173/86 and ASTM E 1926-98; and

Skid Resistance Value (VRD): Represents the frictional/skid properties of the pavement, obtained from the British Pendulum Test, according to the ASTM E303/93 Method.

### Instrument for Highway Supervision

The **Maintenance Condition Index**, according to **Service Instruction No. 16/2019/DNIT**, must also be used to verify the quality of the roads, which will determine the need for maintenance and recovery.

The following items must be evaluated for paved roads:

- Pavement surface:
  - Number of potholes;
  - Number of patches; and
  - Percentage of cracks.
- Highway conservation:
  - Chafing;
  - Signaling; and
  - Drainage elements.



The indexes must be evaluated periodically, kilometer by kilometer, on the monitored roads (roads under the responsibility of the **Concessionaire**). The ICM calculation will determine the score of a given road segment from among four categories: **Poor, Bad, Regular** or **Good**.

The determination of the ICM will be based on the recording of the following items:

- Number of potholes;
- Number of patches;
- Percentage of cracked area;
- Height of marginal vegetation;
- Presence of horizontal/vertical signage devices; and
- Presence and condition of drainage devices.

The **Concessionaire** must calculate the ICM (according to the methodology described in Service Instruction No. 16/2019/DNIT) annually and submit it to **ANTAQ**. If the index is in the **Poor, Bad** or **Regular** categories, appropriate maintenance must be conducted, taking the compliance with the performance parameters elucidated in the previous item as a reference.

### V.3. Buildings

The existing buildings must undergo the necessary maintenance related to their electrical, hydraulic, and other relevant infrastructures, in order to maintain the necessary working conditions and/or services for which they are intended.

### V.4. Water and Sewage Infrastructure

The **Concessionaire** must perform the necessary repairs and maintenance in order to maintain adequate operating conditions of the water supply and sewage collection infrastructure, ensuring that these systems work properly. The maintenance services to be performed can be divided into conservation and recovery services.

#### Conservation Services

These services consist of a set of planned and periodic interventions that aim to keep the operational conditions of an equipment, installation or system satisfactory. The main services of this type include:

- i. Visual inspection of network components;
- ii. Periodic cleaning of equipment and facilities;

- iii. Replacing components during planned outages;
- iv. Cathodic protection in system elements;
- v. Lubrication of mechanical components;
- vi. Network unblocking;
- vii. Inspection and verification of PV, PI and TL covers; and
- viii. Cleaning the barrel and railing of the EEEs.

### **Recovery Services**

These services consist of interventions in the facilities and equipment, with their general or partial stoppage, aiming at correcting failures and/or deficiencies that impair the normal operation of the system, and include:

- i. Adductor repairs;
- ii. Replacement of valves and vents;
- iii. Replacement of pressure and flow meters, among others;
- iv. Replacement or mechanical/electrical repairs to the pumps in the booster system; and
- v. Hydroblasting of sewage pipes.

In order to monitor the quality of the maintenance services on the water and sewage networks, minimum performance parameters to be attained are established:

Table 10 – Performance parameters.

<b>PERFORMANCE PARAMETERS</b>	<b>VALUES TO BE ATTAINED</b>
Maximum deadline for network leak repairs	24 hours
Maximum deadline for attending to local or general water shortage calls	24 hours
Restoration of the water supply	24 hours
Maximum deadline for unblocking water or sewage networks	24 hours

### **V.5. Electrical infrastructure**

The **Concessionaire** must maintain in good operating conditions the electrical infrastructure listed in Attachment 08 in order to ensure the supply of electricity to the **Port Complex**. Also included in the **Concessionaire's** scope are the conservation and maintenance of the electrical system, as well as the lighting of the access roads to the **Organized Port**, under the responsibility of the **Concessionaire**. The following are the main items to be considered in the respective services:

- Preventive and corrective electromechanical maintenance in electricity transformer substations and in high, medium, and low voltage equipment identified in Attachment 08 and in others that may be installed in the area of the **Organized Port**;
- Preventive and corrective electromechanical maintenance in overhead and underground distribution networks of high, medium, and low voltage at the **Organized Port**;
- Preventive and corrective electromechanical maintenance in power generators, fueled with gasoline or diesel oil;
- Preventive and corrective electromechanical maintenance in power, command, control, protection, and measurement systems, in high and low voltage;
- Preventive and corrective electromechanical maintenance in the electrical installations and lighting systems, in the classified areas of Ilha Barnabé and Alamoá;
- Support for civil maintenance services at substations and complementary works required for high, medium, and low voltage networks;
- Services in the traffic light signaling systems on the roads under the **Concessionaire's** responsibility;
- Maintenance of electricity installations necessary and indispensable for energizing the administrative and operational buildings under the responsibility of the **Concessionaire**;
- Maintenance of protection systems against lightning discharges in lighting systems, towers, lighting poles, non-administrative or operational buildings, as well as in other areas under the responsibility of the **Concessionaire**;
- Maintenance of the grounding system infrastructure to ships and vessels in classified areas; and
- Lighting services for wharves, streets, avenues, yards, and other internal and external operational and/or circulation areas, under the responsibility of the **Concessionaire**. This service must comprise the conservation and maintenance activities listed below.

#### **Conservation of the Electrical and Lighting Systems of the roads and wharves**

- i. Routine maintenance of electrical systems, linked to the functionality of the road system (including high and low voltage lines) and street lighting.

- ii. It must cover the following main services: cleaning, replacement, or repair of any defective, worn out, or malfunctioning parts or components;
- iii. Cleaning of lighting fixtures;
- iv. Replacement of lamps or light fixtures;
- v. Replacement of connectors, circuit breakers, or fuses;
- vi. Replacement of reactors, contactors, and wiring;
- vii. Repairs to the cable conduit;
- viii. Repair or replacement of control panels and switchboards;
- ix. Conservation of lightning protection systems;
- x. Repair and replacement of substations and transformers; and
- xi. Repair and replacement of motor-generator sets.

### **Electrical and Lighting Systems**

- i. Major services, including those involving system changes, must be included under maintenance, with other routine services allocated to Conservation activities;
- ii. Replacement or installation of fuse switches, disconnect switches, lightning rods, and terminals;
- iii. Measurement of the electrical insulation resistance, with equipment appropriate for the type and voltage class of the cable and any necessary repairs or replacements;
- iv. Manual or mechanical cleaning and painting of metallic structures;
- v. Lubrication and testing of the circuit breaker closing and opening mechanism, as well as checking the condition and oil level;
- vi. Checking and, if necessary, correction of the attachment of insulators to circuit breakers and transformers;
- vii. The **Concessionaire** will seek to employ modern electrical and lighting systems, offering the greatest compromise between illuminance and energy efficiency. For example, deployment of LED technology in the lighting fixtures in the area of the **Organized Port**; and
- viii. Develop and operate, within 12 months from the **Effective Date**, a communication

infrastructure with **Users** and with the **Concession Authority** to record calls regarding the operation of the lighting network of the **Organized Port's** perimeter roads and request corrective maintenance service, with attendance of calls in the perimeter roads for correction of unlit points within 24 hours and, in the case of several continuous unlit points, within 12 hours.

The following Table 11 brings together checks and actions to be carried out by the **Concessionaire** in the electrical and lighting systems of the **Organized Port**:

Table 11 – Checks and actions.

ITEMS	CHECKS AND ACTIONS
Operation of electrical and lighting systems	Fully operational and without problems affecting the <b>Users'</b> safety
Circuit breakers, transformers, among others	Check insulators, oil level and condition, conductor fixing screws, lubrication of components, and perform repairs and replacement if necessary.
Wires and Cables	Check for overheating, aging of the insulation layer, cable tension, electrical insulation resistance, and perform splices, repairs, and/or replacements if necessary.
Generator sets	Perform operational tests, tank flushing, injection pump inspection, nozzle flushing, etc. In case of non-conformities, carry out the necessary repairs for the generators to work properly.
Grounding system	Perform tests and measure the ground resistivity level and repair/replace components if necessary.

#### V.6. Nautical Signaling

The nautical signage of the **Organized Port** presents floating signals along all stretches of the access channel (including stretch 5), consisting of lighted buoys positioned along the external and internal channel and its maneuvering basins, as well as fixed signals, consisting of beacons and structures positioned along the banks of the **Organized Port**. The following Table 12 indicates the existing buoys in stretches 1 to 4 of the access channel, which are registered in the "Brazilian

Navy's Lighthouse List". The buoys of stretch 5, on the other hand, must be installed by the **Concessionaire** (in 2033, when the respective stretch will become the **Concessionaire's** responsibility) and maintained by it throughout the **Concession Term**.

Table 12 – List of Nautical Signals (stretches 1 to 4) registered in the Brazilian Navy's Lighthouse List.

National Order Number	International Order Number	Location	Coordinates – Sirgas 2000			
			Latitude	Longitude	E	N
3292	G 0497	ILHA DAS PALMAS	24°00'52"	46°19'51"	365,216.81	7,344,179.68
3296	G 0498	Alinham A no. 1	23°59'09"	46°19'68"	364,902.32	7,346,963.77
3300	G 0498.1	Alinham A no. 2	23°58'41"	46°19'38"	365,400.64	7,348,075.89
3308	G 0499.1	Ponta da Praia	23°59'01"	46°18'6"	366,733.51	7,346,999.36
3312	G 0501	Alinham. C	23°59'64"	46°17'61"	368,423.09	7,345,833.72
3316	G 0501.1	Alinham. C	23°59'65"	46°17'46"	368,677.60	7,345,817.60
3348	G 0500	Fortaleza	23°59'66"	46°18'41"	367,066.99	7,345,784.29
3352	-----	Macuco	23°57'14"	46°18'29"	367,227.41	7,350,436.96
3356	-----	Itapema	23°57'23"	46°18'55"	366,787.97	7,350,266.77
3360	-----	Itapema Norte	23°56'22"	46°18'54"	366,787.64	7,352,130.93
3364	G 0502	Sto. Amaro Norte	23°55'46"	46°18'45"	366,927.32	7,353,534.96
3368	G 0502.2	Barnabé Leste	23°55'20"	46°18'60"	366,668.40	7,354,012.44
3372	G 0502.6	Barnabé	23°55'53"	46°19'69"	364,824.91	7,353,386.14
3376	G 0503	Valongo 1	23°55'36"	46°20'60"	363,278.13	7,353,685.29
3380	G 0503.2	Barnabé Oeste	23°55'13"	46°20'10"	364,122.38	7,354,117.81
3406	G 0504	Pier 4	23°55'18"	46°21'56"	361,646.28	7,354,001.91

Source: Brazilian Navy

Maintenance must be conducted on the nautical signaling elements, comprising preventive and corrective actions, aiming to maintain the operational conditions of the beaconing. The services to be performed include:

- i. Establish, replace, repair, and maintain in operation fixed and floating signals;
- ii. Install, remove or change the position of nautical signals;
- iii. Check positions;

- iv. Check operation;
- v. Replace components, as needed;
- vi. Signal cleaning;
- vii. Clean the immersed surface on site;
- viii. Check anchoring material;
- ix. Perform metallic repairs to the floating lighted signals and to the support structures of the fixed signals; and
- x. Surface treatment.

In order to verify the quality and necessity of the maintenance services presented above, performance parameters to be met are defined, presented in the table below:

Table 13 – Performance parameters.

PERFORMANCE PARAMETERS	VALUES TO BE ATTAINED
Interventions in nautical signals to restore operational conditions	Deadline equal to or less than 24hrs
Signal reestablishment	Term equal to or less than 72hrs
Handling of calls	Within 3 hours

#### V.7. Maintenance Dredging

Due to the natural silting of the bed, the **Concessionaire** must conduct regular **maintenance dredging** campaigns in stretches 1, 2, 3, 4 and 5 of the access channel, as well as in the berths, in order to maintain the approved depths and ensure good conditions for navigability and safety of navigation. The following Table 14 indicates the period and depth to be maintained in the access channel, throughout the **Concession**. The Table 15 indicates the drafts to be maintained by the **Concessionaire** in the existing berths. It is noteworthy that in the emergence of new berths, the **Concessionaire** will also be responsible for maintaining the design depth.

Table 14 – Channel depth to be maintained x Contractual Term.

Contractual Term	Stretches 1 to 4	Stretch 5
From <b>Effective Date</b> to Year 3	15 m	-
From Year 5 to Year 10	16 m	-

Year 11	-	13.5 m
From Year 12 to the end of the <b>Concession Term.</b>	17 m	13.5 m

Source: DAGNL Consortium

Table 15 – Depths to be maintained in the berths by the **Concessionaire**

<b>BERTH</b>	<b>DHN DREDGING DEPTH</b>
ALAMOA RETAG.	7.70
ALAMOA P1	12.70
ALAMOA P2	12.70
ALAMOA P3	12.70
ALAMOA P4	11.70
Mooring Point	6.70
BTP-41	15.00
BTP-42	15.00
BTP-43	15.00
SABOÓ P1	10.70
SABOÓ P2	10.70
SABOÓ P3	10.70
SABOÓ P3	10.70
SABOÓ P4	10.70
SABOÓ P4	14.20
SABOÓ CORTE	10.70
SABOO • CORTE and Quebradinha	13.20
New Valongo wharf	15.00
WHS 1-WHS 5	7.30
WHS 6-WHS 8	7.30
WHS 9-WHS "12" Yard	7.30
WHS "12" Yard	11.30
WAREHOUSE 12A	15.00
WHS 13 WHS 15	15.00
WHS 16-WHS 17	15.00
WHS 16 WHS 17	15.00
WHS 16•WHS 17	15.00



BERTH	DHN DREDGING DEPTH
WAREHOUSE 19	15.00
WHS 20 -WHS 21	15.00
WHS 21 -WHS 23	15.00
WHS FRIGOR . • WHS 25	8.30
OUTEIRINHOS III	15.00
OUTEIRINHOS II	15.00
OUTEIRINHOS I	15.00
WHS 29 -WHS 30	11.70
WHS 31 -WHS 32	11.70
WHS 33	11.70
WHS 34	14.10
WHS 34 • WHS 35	14.10
WHS 35 -WHS '36'	14.10
F.BOAT between .t.1tw. '6.eWHS 7	5.70
STRETCH OF THE WATERTIGHT FACING OF THE MACUCO WHARF	8.70
WHS 37	13.70
WHS 38 •WHS 39	13.70
TGG	14.20
TERMAG	14.20
TECON I	13.70
TECON II	13.70
TECON III	15.00
TECON IV	15.00
TEV	13.70
ILHA BARNABE	10.30
ILHA BARNABE COPAPE-SP..02	15.00

Source: PDZ (2020)

It is important to highlight that dredging is currently conducted with the disposal of the dredged material in the Ocean Disposal Polygon (PDO). Since there is no presence of contaminated material to be dredged, it is anticipated that disposal will continue to occur at the same location. The PDO is located approximately 10 nautical miles offshore and is divided into 10 squares, each

measuring 2,000 x 2,000 meters.

### **Bathymetry**

The verification of the need for maintenance dredging, as well as the checking of the respective service in the access channel, must be performed through a bathymetry hydrographic survey, in order to guarantee the foreseen depth for the channel.

**Concessionaire Obligation:** Conduct bathymetry campaigns with a maximum interval of 3 months in the stretch, observing the multibeam bathymetry Category A, Special Order, at 200 kHz, according to NORMAM 25/DHN.

### **Pilotage/VTMIS**

Continuous, preventive, corrective or emergency maintenance must be conducted on the equipment, sensors and accessories of the Vessel Traffic Management Information System (VTMIS), the system responsible for managing the access channel and which must guarantee the collection and sending of information in real time, such as:

- Traffic status: position of ships at anchor and underway, their identifications and intentions, associated with channel entry and exit maneuvers;
- Main vessel characteristics: dimensions, draft, displacement, types of cargo, and any additional information required for the effective operation of the Traffic Management System;
- Database and operational information: availability of meteorological and environmental records and tracks monitored by the AIS (Automatic Identification System) Station.

Maintenance activities must be performed on the system's equipment, ensuring its full operation, and mainly guaranteeing the entire coverage area of the system's implementation project.

In order to ensure the quality of the system, the following performance parameters must be attained:

<b>PERFORMANCE PARAMETERS</b>	<b>COMMENTS AND ACTIONS</b>
Area served	The radar system must always guarantee the monitoring of the entire area of the access channel, in its five stretches, interfaced with other existing navigational aid systems.
Availability (operation in hours of the system components)	>95%

PERFORMANCE PARAMETERS	COMMENTS AND ACTIONS
Recordings and database	Recordings must be kept in a database for at least one year

## V.8. ISPS-CODE

The systems needed to meet the ISPS-Code aim to meet the conditions and port security established by CONPORTOS/CESPORTOS and should also receive maintenance investments, including repairs and replacement of cameras and other components of the CCTV system, as well as other repairs to the CCCOM system, Gates, modernization of electronic systems, etc.

The maintenance of security systems encompasses four types of services: maintenance of security equipment and telecommunications infrastructure, maintenance of computer equipment, maintenance of systems, and help-desk services for users. System items to be maintained include: Hand Biometrics Readers, Digital Fiber Optic Network, switches, video cameras, Gate elements, vehicle trackers, servers, etc.

**Concessionaire Obligation:** Deploy and provide a 24-hour call center for Technical Support, which will be the only gateway for initial occurrences regarding possible irregularities or abnormalities in the functioning of any equipment or system of the installed infrastructure.

The maintenance services to be performed can be divided into conservation and recovery services.

### Conservation Services

These are periodic services performed on equipment or devices related to their longevity and aim to anticipate breakage or malfunction events, and include:

- i. Testing and inspection of system components;
- ii. Cleaning;
- iii. Unblocking underground ducts and overhead conduits;
- iv. Periodic checking of the condition of the cabling, grounding, and supply voltages;
- v. Preventive follow-up of network equipment, monitors, workstations, etc;
- vi. Updating the operating systems;
- vii. Performing daily backups of the servers and performing monthly tests of restores; and
- viii. Performing a weekly check of available disk space on all servers.

### Recovery Services

These are services that aim to restore the normal operating state of each piece of equipment or device that makes up the system, and include:

- i. Replacement of equipment, devices, and systems that have failed;
- ii. Repairs to system elements;
- iii. Operating system restore;

- iv. Backup restore; and
- v. Correction of defects identified in software in use in the systems.

In order to verify the quality and necessity of the maintenance services, performance parameters to be attained by the **Concessionaire** are established:

Table 16 – Performance parameters.

<b>PERFORMANCE PARAMETERS</b>	<b>VALUES TO BE ATTAINED</b>
Maximum repair time for telecommunications infrastructure and security equipment	6 hours in case of a severe event, 12 hours in case of a moderate event, or 24 hours in case of a mild event
Maximum repair time for IT equipment	4 hours in case of a severe event, 8 hours in case of a moderate event, or 16 hours in case of a mild event
Maximum software repair time	4 hours in case of a severe event, 8 hours in case of a moderate event, or 16 hours in case of a mild event
Operation of the help-desk service	24 hours a day
Maximum wait time of a user who is trying to register the opening of tickets in the help-desk service	10 minutes

#### V.9. Fire

The **Concessionaire** must perform the necessary maintenance on the firefighting system in order to keep it running smoothly, including preventive and corrective maintenance on the detection and alarm systems, pumps, valves and other components. NR23 recommends monthly inspections of fire extinguishers and maintenance either annually or when failures or non-conformities are detected during the monthly inspections. The maintenance of the detection and alarm system must be performed according to the NBR17240 guidelines, which determines a maximum interval of 3 months between preventive maintenance.

<b>PERFORMANCE PARAMETERS</b>	<b>COMMENTS AND ACTIONS</b>
Operation of firefighting pumps	They must meet operating conditions 24 hours a day, including having a backup pump.
Fire extinguisher pressure	They must meet the minimum value (pressure indicator arrow outside the red operating range). Otherwise, an immediate recharge must be conducted.
Automatic showers	Their valves must be permanently open, and can only be closed in case of system maintenance. Periodic tests must be performed to ensure that the system is working properly.

PERFORMANCE PARAMETERS	COMMENTS AND ACTIONS
Detection and alarm system	They must meet the requirements established in NBR17240, and functional tests must be conducted in order to verify the proper functioning of all the system components. In case of non-conformity, the components in question must be replaced immediately.
Reservoir	Monthly checks must be made on the reservoir's water level, ensuring that it is always above the minimum established by standard.

#### V.10. Hydraulic Network

The **Concessionaire** must perform routine maintenance of the rainwater and hydraulic networks, as well as their respective elements, such as: manholes and inspection wells, pipes, drainage boxes, transfer boxes, etc., in order to keep them permanently unobstructed, ensuring the proper functioning of the drainage and sewage collection system, within the **Port Complex** and on the respective roads and piers.

The maintenance services on the rainwater and hydraulic network must meet the following criteria:

- Properly fulfill all actions focused on the management of solid residues from the network maintenance services;
- Properly fulfill all applicable actions regarding the consumption and rational use of water and energy;
- Preference for locally sourced materials, technologies, and raw materials;
- Reduction of energy and water consumption and mechanisms for energy and water efficiency, with indicators and evidence of monitoring this efficiency;
- When conducting construction work and designing a building site, adopt more sustainable criteria from the environmental point of view, which include, for example, the reuse of water, the reuse of rainwater and solid waste produced, the separation of non-reusable waste for disposal, and the use of technologies and materials that reduce environmental impact;
- Use of materials and equipment that meet sustainability criteria, such as safety, durability, and efficiency, in order to generate less waste, less wasted resources, and less environmental impact;
- Whenever possible, use water-based paints, free of volatile organic compounds, without pigments based on heavy metals, synthetic fungicides, or petroleum derivatives;
- Every chemical product stored in warehouses, workshops, and storage rooms must have its respective MSDS posted in a visible place near the product;
- The following criteria for reverse logistics must be observed, according to the waste generated, as follows:
  - Batteries must comply with CONAMA Resolution No. 401/2008;
  - Tires must comply with CONAMA Resolution No. 416, dated September 30, 2009 and Ibama Normative Instruction No. 01, dated January 25, 2013;
  - Lubricating oils, their residues and packaging must comply with CONAMA Resolution 362/2005 and the Sector Agreement for the Implementation of the Reverse Logistics System for Used Plastic Packaging from Lubricants.
- Use of bar soap and powder detergents, preferably coconut-based or phosphorus-free

and, when not available in the market, a requirement for proof of content that respects the maximum limit of phosphorus concentration, according to CONAMA Resolution No. 359/2005;

- Use of biodegradable surfactants for household sanitizing products;
- Use of sponges made with water-based solvent;

PERFORMANCE PARAMETERS	COMMENTS AND ACTIONS
Network obstruction point	When stretches of the hydraulic and drainage network are found to be obstructed, the <b>Concessionaire</b> must clear them within 24 hours.

#### V.11. Railway maintenance

Maintenance of the rail infrastructure, including labor, insurance, general upkeep, investment of equipment for CCO, track maintenance, etc. will be the full responsibility of the **FIPS** assignee, as provided under the **FIPS Assignment Agreement**.

#### V.12. Other investments required for maintenance

In addition to the maintenance of the main infrastructure items, described above, the maintenance of the other elements of the **Organized Port** must be performed in order to maintain the levels of service and operations of the **Santos Port Complex**.

#### V.13. Environmental Management Parameters

Continuous actions must be taken to meet the Environmental Performance Index (IDA), established by ANTAQ Resolution No. 2650/2012. This index encompasses 38 performance indicators, subdivided into 4 categories, such as:

##### Economic-operational category

- Environmental governance: encompasses issues of environmental compliance (licenses), quantity and quality of the designated technical group, environmental training and qualification of this group, and environmental auditing;
- Safety: encompasses issues of control of oceanographic, meteorological and climatological databases, risk prevention, and the occurrence of environmental accidents;
- Port operations management: encompasses issues of hazardous cargo logistics and energy consumption and efficiency;
- Energy management: encompasses issues of types of energy used and the ability to supply energy to vessels;
- Costs and benefits of environmental actions: encompasses issues of internalization of environmental costs in the budget and communication of environmental actions to the

- internal and external publics;
- Environmental agenda: encompasses issues of integration with the local environmental agenda, existence of an institutional environmental agenda, obtaining voluntary certifications, the role of the port authority in controlling lessees regarding the regularity of licenses and the PEI; and
- Condominium management of the **Organized Port**: encompasses issues of Environmental auditing of the terminals, verification of the PGRS of the terminals, certification and environmental education at the terminals.

Social-cultural category

- Environmental education: encompasses issues of promoting environmental education actions; and
- Public health: encompasses issues of health promotion actions, including health contingency plans.

Physical-chemical category

- Water monitoring: encompasses issues of environmental quality control of the water body, rainwater drainage, and actions for water reduction and reuse;
- Soil and dredged material monitoring: encompasses issues of the dredged area and disposal, as well as remediation and control of environmental liabilities;
- Air and noise monitoring: encompasses issues of air pollutants (gases and particulates) and noise pollution; and
- Solid waste management: encompasses issues related to Solid Waste Management.

Biological-ecological

- Biodiversity: encompasses monitoring issues related to fauna and flora, synanthropic fauna in the **Organized Port**, and exotic marine species.

In order to evaluate the services for fulfilling the IDA, which has a score between 0 and 100, the performance parameter to be attained is defined below:

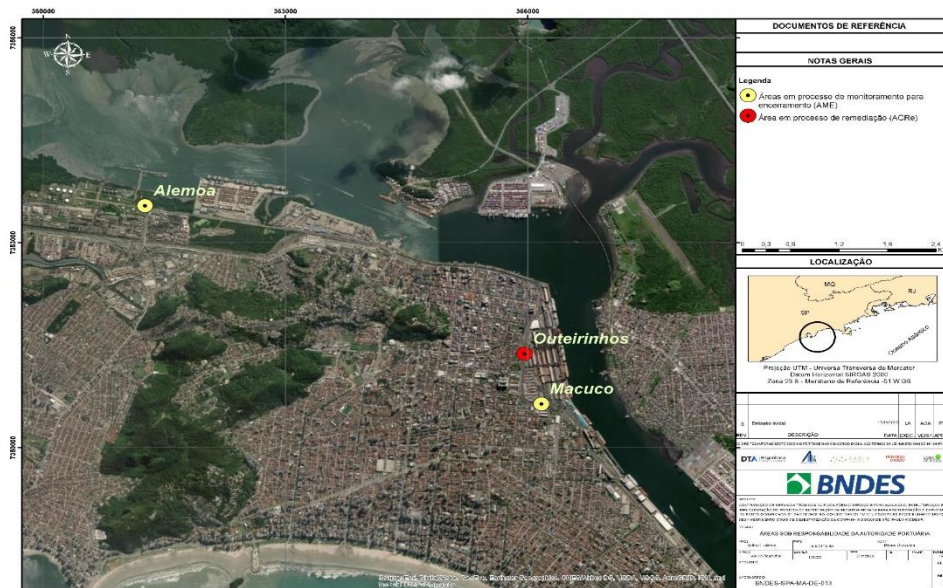
PERFORMANCE PARAMETER	VALUE
Compliance with the indicators of the Environmental Performance Index - IDA (score from 0 to 100).	>95

## VI. ENVIRONMENTAL LIABILITIES

As of the **Effective Date**, the **Concessionaire** must report annually on Environmental Liabilities. According to the Consolidated Annual Report, there are three areas under the responsibility of the **Port Authority** with ongoing actions. Among them, two were classified as Areas in Process of Monitoring for Closure (AME) and one as Contaminated Area in Process of Remediation (ACRe). These areas need management actions for contaminated areas, in compliance with CETESB requirements.

The following Figure 17 illustrates the areas under the **Port Authority's** responsibility.

Figure 17 – Area under the Port Authority's responsibility.



Source: Prepared by DTA Engenharia.

Also according to the Consolidated Annual Report, there are 21 areas under the responsibility of lessees/authorized users with actions in progress, 5 of them being excluded areas, where there is no need for continuity in the management process of contaminated areas. For 13 of the 21 areas identified, studies indicate a need for continuation or new management actions, such as investigation, remediation, or monitoring for closure.

The figure below shows the areas of responsibility of lessees/authorized users.



Figure 18 – Areas under the responsibility of lessees/authorized users



Source: SPA. Prepared by DTA Engenharia.

It should also be pointed out that, currently, the existence of the Prainha community can be configured, after technical investigation, as an environmental liability. Therefore, the **Concessionaire**, as the main interested party in the release of new areas for port development, must promote new negotiations and officialization of this proposition by the Guarujá City Hall in order to, directly or indirectly, proceed with the process of eviction and relocation of the families.

## VII. REP AND PDZ

- 1) The exploitation of the **Organized Port** should follow the guidelines established in the **REP** and **PDZ**;
- 2) The full **PDZ** and **REP** in force are available in **Attachment 2** to the **Concession Agreement** and the **Data Room**, respectively;
- 3) **REP**:
  - i. Within the first 18 (eighteen) months from the **Effective Date**, the **Concessionaire** must revise and publish the new **REP**;
  - ii. The **Concessionaire** shall evaluate and make changes to the **REP** in accordance with the provisions of Law No. 12.815, dated June 5, 2013, Decree No. 8.033, dated June 27, 2013 and Ordinance No. 245, dated November 26, 2013 or other legislation that may replace it;
  - iii. The new **REP** must be made available on the **Concessionaire's** website in order to provide all **Users** broad access to the information contained therein;
  - iv. Changes to the **REP** must be communicated to the **Concession Authority** and **ANTAQ** at least 30 (thirty) days prior to entering into effect;
  - v. The **REP** will be the **Concessionaire's** management instrument and its purpose will be to establish the operating rules that enable conditions for the efficient performance of the port activities, the best use of port facilities and equipment, the incentive for competition in the provision of port services, and diligence for property, personal and environmental security.
- 4) **PDZ**
  - i. In the first 12 (twelve) months counted from the **Effective Date**, the **Concessionaire** must formulate its proposal for a new **PDZ** and send it to the **Concession Authority**, which will analyze it within 90 (ninety) days;
  - ii. The ordinary and extraordinary revisions of the **PDZ** must comply with the provisions of the **Concession Agreement** and the specific regulations issued by the **Concession Authority**;
  - iii. To formulate its new **PDZ** proposal, the **Concessionaire** will take into consideration the elements indicated in the **Master Plan** prepared by the **Concession Authority**. However, the proposed change to the **PDZ** prepared by the **Concessionaire** may contain demand forecasts, actions and investments different from those indicated in the **Master Plan**, provided that the data used by the **Concessionaire** present robust technical justification, which should be submitted along with the proposal for analysis by the **Concession Authority**;
  - iv. The proposals for the preparation, alteration and updating of the **PDZ** will be directed by the

**Concessionaire** with an updated and detailed demand forecast, presenting the levels of cargo and passenger movement in annual terms for the following 20 (twenty) years, even if it exceeds the term of the **Concession Agreement**.

- v. The **Concessionaire** must also, through a consultation process report, demonstrate that the proposal to change the **PDZ** submitted for analysis by the **Concession Authority** was presented to the **Users**;
- vi. The proposals for the preparation, alteration and updating of the **PDZ** will be submitted by the **Concessionaire**, prior to being sent to the **Concession Authority**, to the **Port Authority Council**, in a consultative nature, pursuant to art. 36 of Decree no. 8.033/2013, which may formally submit suggestions within a period of up to 20 (twenty) days. If the **Port Authority Council** submits comments, the **Concessionaire** must forward them to the **Concession Authority** together with its proposal to change the **PDZ**.
- vii. The proposals for the preparation, alteration and updating of the **PDZ** submitted by the **Concessionaire** to the **Concession Authority** must identify and comply with all laws, regulations, and other standards applicable to the **Concessionaire's** activities.
- viii. The purpose of the **PDZ** is to contribute to the continuous improvement of the **Concessionaire's** facilities and systems, periodically evaluating their conditions and planning their maintenance and modernization. The **PDZ** must identify and prioritize the projects needed to improve the infrastructure, considering the projected demand levels;
- ix. **ANTAQ** will use the **PDZ** for the purposes of monitoring the **Concession**. The absence of any manifestation by **ANTAQ** will not indicate consent in relation to the planning assumed by the **Concessionaire**;
- x. If the **Concessionaire's** planning entails non-compliance with any contractual obligation, the **Concessionaire** will be subject to the penalties set forth in the **Concession Agreement** and shall implement the necessary measures to meet the established service level and maintain the balance of the capacity of the port infrastructures, without the right to any economic-financial rebalancing of the **Concession Agreement**.

#### **4.1. Facility Condition Assessment:**

- i. Every 4 (four) years from the **Effective Date**, the **Concessionaire** shall submit a report to **ANTAQ** on the Facility Condition Assessment (ACI), covering the large facilities and systems, considering at least the facilities, requirements and classifications presented in Appendix A of this **PEP**;
- ii. The **Concessionaire** must identify the dates for immediate and short-term improvement or maintenance actions to be completed, as well as inform the periods or frequencies at which other improvements or maintenance will be conducted.

#### **4.2. Infrastructure Improvement Program – PMI:**

- i. Every 4 (four) years from the **Effective Date**, the **Concessionaire** shall submit a report to **ANTAQ** containing the capacity assessment at the time of the measurement, the demand forecast and the investments necessary to ensure that the facilities will be capable of meeting the expected demand, according to the established service level and other rules of the **Concession** relating to the quality of service guarantee;
- ii. The report must assess the service level provided at the time of measurement, the capacity and balance of the **Organized Port** infrastructure, including all operational components, such as wharfs, mooring berths, retro area and storage area, etc.;
- iii. The **PMI** must present the investments scheduled for the balanced fulfillment of the expected demand for the contractual term, considering the **PEP** service level;
- iv. The **PMI** must present a description of the interventions planned to take place within 4 (four) years, from their preparation, with the appropriate drawings necessary for their understanding, indicating the respective cost estimates, as well as the schedule indication with the anticipated start and completion dates;
- v. The **PMI** will bind the **Concessionaire**, being responsible for its strict compliance and implementation, subject to the obligations provided for in this **PEP**, in the **Concession Agreement** and its **Attachments**, as well as to the penalties for non-compliance with any obligations provided for in the **PMI**;
- vi. The aforementioned relationship does not encompass the deployment and expansion of the **Port Facilities** to be carried out in partnership with **Explorers of Operational Areas** and the estimated values for the execution of the planned investments. Such values serve for the **Concessionaire** to demonstrate to **ANTAQ** the existence of financial planning compatible with the infrastructure maintenance, improvements and expansion plan;
- vii. The deadlines for compliance with the obligations provided for in the **PMI** may be extended, with reason, provided they are approved by **ANTAQ**.

## VIII. QUALITY OF SERVICE

- 1) For purposes of monitoring the quality of the **Activities**, the **Concessionaire** must observe the rules applicable to organized ports and port facilities in accordance with the provisions of art. 3 of Law No. 12.815/2013, which can be better defined as follows:
  - i. **Quality of Activities:** The **Concessionaire's** performance or effort in meeting the expectations of **Users** and in complying with **ANTAQ's** technical standards;
  - ii. **Modicity of fees and prices:** Moderation and reasonableness between the costs incurred in the service and the amounts charged to the **Users**, for a given fixed quality standard;
  - iii. **Productivity:** Productive efficiency and the **Concessionaire's** industrial ability to deliver more products using fewer inputs, in the shortest possible time;
  - iv. **Social and Environmental:** Affinity and sensitivity of the **Concessionaire** with respect to environmental legislation;
  - v. **Market:** Degree of success, proactivity and competitiveness of the **Concessionaire** in satisfying the totality of the demand in the target environment of its transactions, that is, in its operating segment; and
  - vi. **Economic-Financial:** The **Concessionaire's** ability to maintain sustainable economic and accounting management.
- 2) In order to identify and analyze the services provided in the port area, ANTAQ's Technical Note No. 4/2017/GT-PORT-111-16-DG was used as a guide for the **Performance Indicators** table to be used in the evaluation of the **Concessionaire**.
- 3) The **Performance Indicators**, as a rule, will have an equalizing character, that is, if the minimum performance expected from the **Concessionaire** is not achieved, there will be an adjustment to the **Port Fees** of the **Fee Groups**, in order to balance the service provided to its remuneration, as described in detail in Appendix B.
- 4) The selected **Performance Indicators** are listed below:
  - i. Environmental Performance Indicator (I1);
  - ii. Indicator of Maintenance of the Minimum Depth of the Channel and the Berths (I2);
  - iii. Load/Offload Rate Operating Efficiency Indicator (I3);
  - iv. Road System Maintenance Indicator (I4); and
  - v. Indicator of ANTAQ Notification Compliance and Recurrence (I5).

- 5) At each **Review of the Concession Parameters**, **ANTAQ** may modify the components to be researched, the measurement system, the standards and targets, both for the **Performance Indicators** that determine the **Q Factor**, as well as for the **Performance Indicators** set forth in Appendix B of this **PEP**.
  
- 6) In order to encourage the adoption of good practices, the **Concessionaire** will have the obligation to obtain the ISO 9.001 (Process Optimization), ISO 14.001 (Environmental Management), ISO 27.001 (Information Security) and ISO 45.001 (Occupational Health and Safety) certifications within a period of up to 18 (eighteen) months from the **Effective Date** of the **Concession Agreement**.

## APPENDIX A

### Port Facility Assessment

1. The evaluated **Port Facilities** must be classified into the following categories:

Excellent – No operational deficiencies, minimum standards exceeded;

Good – Minor operational deficiencies, minimum standards exceeded or attained;

Reasonable – Minor operational deficiencies, most minimum standards attained, some facility improvements or corrective actions must be considered, medium/long term improvements must be identified;

Poor – Significant operational deficiencies, failure to attain minimum standards, facility improvements or corrective actions must be taken in the short term;

Critical – Major operational deficiencies, urgent corrective actions must be taken and/or safety issues are present. This category may also include improvements established by new legislation.

<b>Facilities</b>	<b>Requirement</b>
Berthing Facilities	Inspect the port facilities built for the mooring of vessels, such as wharfs, piers, berths and mooring dolphins.
Jetties	Inspect the jetties under the <b>Concessionaire's</b> responsibility.
Buildings	Inspect all buildings at the <b>Organized Port</b> , from the perspective of operational safety and port security against acts of unlawful interference: all safety issues must be identified and resolved by the <b>Concessionaire</b> as soon as possible.
Building systems	Inspect all building systems of the <b>Organized Port</b> , including mechanical, electrical, communication and hydraulic systems, from the perspectives of operational safety and port security against acts of unlawful interference.

Land Installations and Facilities	Inspect the land installations and facilities, including electrical distribution facilities, necessary for the different equipment and external lighting, security, signaling, communication, sewage, water and firefighting networks.
Access Roads and Surfaces	Inspect the internal and external access roads and surfaces under the <b>Concessionaire's</b> responsibility, including accesses and street arrangements, parking areas, railways, among others applicable.



## APPENDIX B

### Performance Indicators

To monitor the **Performance Indicators**, the **Concessionaire** must prepare reports for each of the items listed according to the verification periodicity.

Indicator	Formula	Effects by indicator (IQ)	Calculation	Interpretation	Investment	Source
I1: Environmental Performance Index	IDA composition and criteria established by ANTAQ Resolution No. 2.650, dated September 26, 2012. Monitored since the beginning of the <b>Concession</b> , but it will only have an effect on <b>Port Fees</b> as of the 4th year.	I1 ≥ 95 or 7 best placed in the ranking: null tariff effect;  otherwise: a reduction effect of 0.5% on the Average Fee-Cap of Fee Groups 1, 2 and 3.	Annual	The bigger, the better	As of the 4th year	IDA
I2: Indicator of Maintenance of the Minimum Depth of the Access Channel	(1 - (Number of days of reduced draft in the year x relevance of the stretch*) / 365 days))  *Stretch 1 = 100%; Stretch 2 = 100%; Stretch 3 = 64%; Stretch 4 = 40%; Stretch 5 = 11%	I2 ≥ 95% without reduction effect;  87 ≤ I2 < 95%: reduction effect of 15.0% on Average Fee Cap for Fee Group 1;  80 ≤ I2 < 87%: reduction effect of 20.0% on the Average Fee Cap of Fee Group 1;  I2 < 80%: reduction effect of 30.0% on the Average Fee Cap of Fee Group 1.	Annual	The bigger, the better	As of the 1st year	Maritime Authority
I3: Load/Offload Rate		General rule: if I3t > Target: no reduction effect;	Bimonthly	The bigger, the better	As of the 1st year	SDP

Operating Efficiency Indicator	<p>Total load moved (tons) / Total hours moored (including pre and post operating times)</p> <p>Note: Consider the provision of 100% of the calendar hours</p>	<p>if <math>13t \leq</math> Target: 5% reduction effect on Average Fee Cap of Fee Group 2.</p> <p>Target Table:</p> <p>Year1 and Year2: 80t/hr  Year3 to Year7: 105t/hr  Year8 to Year12: 125t/hr  Year13 to Year17: 150t/hr  Year18 on: 170t/hr</p>				
I4: Road System Maintenance Indicator	<p>Total absence of sags in the wheel tracks, measured under a 1.2 m line, greater than</p> <p>Percentage: Total Cracked Area (ATT) (evaluated in homogeneous sub-stretch)</p> <p>Unevenness between the traffic lane and the shoulder (outside or inside) (maximum tolerance)</p> <p>Maximum Longitudinal Irregularity – IRI</p> <p>Characteristic Deflection</p> <p>Skid Resistance Value (VRD)</p>	<p>Reduction on Average Fee Cap of Fee Group 2 according to the levels below:</p> <p>Low = no reduction effect;  Average = 2.5%  High = 5.0%</p>	Bimonthly	The bigger, the better	As of the 1st year	DNIT

I5**: Indicator of ANTAQ Notification Compliance and Recurrence	<p>A. Number of notifications issued by <b>ANTAQ</b> fulfilled in a timely manner/Number of notifications issued by <b>ANTAQ</b> in the same period; and</p> <p>B. Number of recurrences of notifications issued by <b>ANTAQ</b></p> <p>/ Number of notifications issued by <b>ANTAQ</b> in the same period</p>	if I5A < 0.9 or I5B > 0.3: reduction effect of 0.25% in Fee Groups 1, 2 and 3	Bimonthly	<p>The bigger, the better;</p> <p>B the smaller, the better</p>	As of the 3rd year from the <b>Effective Date</b>	<b>ANTAQ</b> inspection report
I6: Operational area availability indicator	Sum of operational areas explored / total operational area available for exploration. Greenfield areas are not considered in the calculation.	I6 > 90% of the operational areas	Annual	The bigger, the better	Monitoring	Port Authority

\* I2: The relevance of each stretch is given by the number of berths existing in each one, with the percentages being composed according to the following table.

Table 17 – Number of berths per stretch

Channel stretch	Number of Berths
Stretch I	0
Stretch II	27
Stretch III	18
Stretch IV	22
Stretch V	8

**\*\*15:** The respective item must include any non-conformities for the items Docking Infrastructure, Water and Sewage, Electrical Infrastructure, Nautical Signaling, ISPS-CODE, VTMISS, Firefighting System, Hydraulic Network.

The table below shows which **Fee Groups** the effects of each **Performance Indicator** are levied.

Applicability of the indicators to the Fee Groups				
Indicator	Subject Matter	Group 1	Group 2	Group 3
I <sub>1</sub>	Environmental Performance Index	Yes	Yes	Yes
I <sub>2</sub>	Maintenance of the minimum depth of the access channel	Yes	No	No
I <sub>3</sub>	Load/Offload Rate Operating Efficiency	No	Yes	No
I <sub>4</sub>	Road System Maintenance Indicator	No	No	Yes
I <sub>5</sub>	ANTAQ Notification Compliance and Recurrence	Yes	Yes	Yes
I <sub>6</sub>	Operational area availability indicator	No	No	No

## APPENDIX C

### Identified Non-Conformities and Responsibilities

The following sub-items present the non-conformities identified in properties located in the area of the **Organized Port** of Santos, followed by the measures to be taken, the sequence in which they should occur, as well as those responsible for implementing each of them.

### Port of Santos Transcriptions

1) **Properties Owned by the Federal Government, with transcription:**

Ref.	Address	City	Deed Holder - Purchase Deed	Registration / Transcription - RGI	RGI / Ledger / Pages	Registration Area / Transcription	Arrangements
1.	Land located in a place called "Pau Grande" (between Rua Cel. Raposo de Almeida and Linha do Forte Augusto)	SANTOS	<b>Holder:</b> Federal Government, according to the Deed of Trust drawn up on November 24, 1976, on page 8, of Ledger 503, by the Notary Public of the 2nd Office of the District of Santos – <b>The use and fruition</b> of the property was granted to Companhia Docas de Santos. <b>Purchase Deed:</b> Public Sale and Purchase Deed, drawn up on November 10, 1961, on page 181, in Ledger 300, by the Notary Public of the 2nd Office of the District of Santos	Transcription No. 40,356 Issued on: <b>not available</b>	2nd Property Deeds Registry Office (RGI) in Santos, Ledger 3-AU, p. 160	11.00m wide in front, 8.00m in the rear, 36.00m deep on one side and 27.00m on the other	a) The SPU could, with the competent Property Registry Office, open a registration on behalf of the Federal Government
2.	Avenida Conselheiro Rodrigues Alves, nº 23	SANTOS	<b>Holder:</b> Federal Government, according to the Deed of Trust drawn up on November 22, 1976, on page 1, of Ledger 503, by the Notary Public of the 2nd Office of the District of Santos – <b>The use and fruition</b> of the property was granted to	Transcription No. 40,473 Issued on: <b>not available</b>	2nd Property Deeds Registry Office (RGI) in Santos, Ledger 3-AU, p. 204	320.00m <sup>2</sup>	a) The SPU could, with the competent Property Registry Office, open a registration on behalf of the Federal Government

Re f.	Address	City	Deed Holder - Purchase Deed	Registration / Transcription - RGI	RGI / Ledger / Pages	Registration Area / Transcription	Arrangements
			Companhia Docas de Santos. <b>Purchase Deed:</b> Public Sale and Purchase Deed, drawn up on November 10, 1961, on page 175, in Ledger 300, by the Notary Public of the 2nd Office of the District of Santos				
3.	Rua Professor João de Lima Roland, nº 193	SANTO S	<b>Holder:</b> Federal Government, according to the Deed of Trust drawn up on December 27, 1976, on page 3, of Ledger 505, by the Notary Public of the 2nd Office of the District of Santos – The <b>use and fruition</b> of the property was granted to Companhia Docas de Santos. <b>Purchase Deed:</b> Public Sale and Purchase Deed, drawn up on November 10, 1970, on page 18, in Ledger 392, by the Notary Public of the 2nd Office of the District of Santos	Transcripti on No. 57,066 Issued on: <b>not available</b>	2nd Property Deeds Registry Office (RGI) in Santos, Ledger 3-BX, p. 130	267.50m <sup>2</sup>	a) The SPU could, with the competent Property Registry Office, open a registration on behalf of the Federal Governme nt
4.	Linha do Forte Augusto, passando o nº 112 e 118	SANTO S	<b>Holder:</b> Federal Government, according to the Deed of Trust drawn up on December 27, 1976, on page 4, of Ledger 505, by the Notary Public of the 2nd Office of the District of Santos – The <b>use and fruition</b> of the property was granted to Companhia Docas de Santos. <b>Purchase</b>	Transcripti on No. 65,026 Issued on: <b>not available</b>	2nd Property Deeds Registry Office (RGI) in Santos, Ledger 3-CI, p. 210	29.00m wide in front, 64.40m deep on one side, 81.4m on the other and 23.00m wide at the rear	a) The SPU could, with the competent Property Registry Office, open a registration on behalf of the Federal Governme nt

Ref.	Address	City	Deed Holder - Purchase Deed	Registration / Transcription - RGI	RGI / Ledger / Pages	Registration Area / Transcription	Arrangements
			<b>Deed:</b> Sale and Purchase Deed, drawn up on November 22, 1972, on page 68v, in Ledger 416, by the Notary Public of the 2nd Office of the District of Santos				
5.	Linha do Forte Augusto, passando o nº 118 (Lote de Terreno nº 11 - Quadra "D", Vila Humaitá)	SANTOS	<b>Holder:</b> Federal Government, according to the Deed of Trust drawn up on December 15, 1976, on page 29v, in Ledger 503, by the Notary Public of the 2nd Office of the District of Santos <b>Purchase Deed:</b> Sale and Purchase Deed, drawn up on October 28, 1970, on page 29v, in Ledger 503, by the Notary Public of the 2nd Office of the District of Santos	Transcription on No. 56,758 Issued on: <b>not available</b>	2nd Property Deeds Registry Office (RGI) in Santos, Ledger 3-BX, p. 69	567.00m <sup>2</sup>	a) The SPU could, with the competent Property Registry Office, open a registration on behalf of the Federal Government
6.	Praça Conselheiro Sinimbu, nº 24	SANTOS	<b>Holder:</b> Federal Government, according to the Deed of Trust drawn up on December 15, 1976, on page 30v, of Ledger 503, by the Notary Public of the 2nd Office of the District of Santos – The <b>use and fruition</b> of the property was granted to Companhia Docas de Santos. <b>Purchase Deed:</b> Sale and Purchase Deed, drawn up on November 29, 1972, on page 75, in Ledger 416, by the Notary Public of the 2nd Office of the District of Santos	Transcription on No. 65,128 Issued on: <b>not available</b>	2nd Property Deeds Registry Office (RGI) in Santos, Ledger 3-CI, p. 235	417.00m <sup>2</sup>	a) The SPU could, with the competent Property Registry Office, open a registration on behalf of the Federal Government
7.	Rua Almirante	SANTOS	<b>Holder:</b> Federal Government,	Transcription on No.	2nd Property Deeds Registry Office (RGI) in Santos, Ledger 3-CI, p. 118	575.00m <sup>2</sup>	a) The SPU could,

Re f.	Address	City	Deed Holder - Purchase Deed	Registration / Transcription - RGI	RGI / Ledger / Pages	Registration Area / Transcription	Arrangements
	Tamandaré, nº 14		according to the Deed of Trust drawn up on December 27, 1976, on page 1, of Ledger 505, by the Notary Public of the 2nd Office of the District of Santos – The <b>use and fruition</b> of the property was granted to Companhia Docas de Santos. <b>Purchase Deed:</b> Sale and Purchase Deed, drawn up on November 10, 1970, on page 21, in Ledger 392, by the Notary Public of the 2nd Office of the District of Santos	64,690 Issued on: <b>not available</b>			with the competent Property Registry Office, open a registration on behalf of the Federal Government
8.	Praça Conselheiro Sinimbu, before no. 18, corner of Avenida Afonso Pena, Lote nº 30, da Quadra nº 73, da 4ª Zona da Vila Santista	SANTO S	<b>Holder:</b> Federal Government, according to the Deed of Trust drawn up on December 15, 1976, on page 28, of Ledger 503, by the Notary Public of the 2nd Office of the District of Santos – The <b>use and fruition</b> of the property was granted to Companhia Docas de Santos. <b>Purchase Deed:</b> Sale and Purchase Deed, drawn up on October 21, 1970, on page 16, in Ledger 390, by the Notary Public of the 2nd Office of the District of Santos	Transcription No. 56,756 Issued on: <b>not available</b>	2nd Property Deeds Registry Office (RGI) in Santos, Ledger 3-BX, p. 69	545.00m <sup>2</sup>	a) The SPU could, with the competent Property Registry Office, open a registration on behalf of the Federal Government
9.	Linha do Forte Augusto, passando o nº 120, Lote nº 10, da Quadra "D", Vila Humaytá	SANTO S	<b>Holder:</b> Federal Government, according to the Deed of Trust drawn up on December 7, 1976, on page 24v, of Ledger 503, by the	Transcription No. 65,022 Issued on: <b>not available</b>	2nd Property Deeds Registry Office (RGI) in Santos, Ledger 3-CI, p. 210	13m wide in front, 49m deep on the right side, 55m on the left and 9.66m	a) The SPU could, with the competent Property Registry Office, open a registration



Re f.	Address	City	Deed Holder - Purchase Deed	Registration / Transcription - RGI	RGI / Ledger / Pages	Registration Area / Transcription	Arrangements
			Notary Public of the 2nd Office of the District of Santos – The <b>use and fruition</b> of the property was granted to Companhia Docas de Santos. <b>Purchase Deed:</b> Sale and Purchase Deed, drawn up on November 14, 1972, on page 65v, in Ledger 416, by the Notary Public of the 2nd Office of the District of Santos			wide at the rear	on behalf of the Federal Government
10.	Linha Férrea do Forte Augusto, nº 330, Lote nº 46, da Quadra 73, Vila Santista	SANTO S	<b>Holder:</b> Federal Government, according to the Deed of Trust drawn up on December 7, 1976, on page 23v, of Ledger 503, by the Notary Public of the 2nd Office of the District of Santos – The <b>use and fruition</b> of the property was granted to Companhia Docas de Santos. <b>Purchase Deed:</b> Sale and Purchase Deed, drawn up on October 21, 1970, on page 17, in Ledger 390, by the Notary Public of the 2nd Office of the District of Santos	Transcription No. 56,742 Issued on: <b>not available</b>	2nd Property Deeds Registry Office (RGI) in Santos, Ledger 3-BX, p. 67	417.00m <sup>2</sup>	a) The SPU could, with the competent Property Registry Office, open a registration on behalf of the Federal Government
11.	Linha Férrea do Forte Augusto, Lote nº 47, da Quadra 73, Vila Santista	SANTO S	<b>Holder:</b> Federal Government, according to the Deed of Trust drawn up on December 3, 1976, on page 22v, of Ledger 503, by the Notary Public of the 2nd Office of the District of Santos – The <b>use and fruition</b> of the	Transcription No. 56,750 Issued on: <b>not available</b>	2nd Property Deeds Registry Office (RGI) in Santos, Ledger 3-BX, p. 68	417.00m <sup>2</sup>	a) The SPU could, with the competent Property Registry Office, open a registration on behalf of the Federal Government

Ref.	Address	City	Deed Holder - Purchase Deed	Registration / Transcription - RGI	RGI / Ledger / Pages	Registration Area / Transcription	Arrangements
			property was granted to Companhia Docas de Santos. <b>Purchase Deed:</b> Sale and Purchase Deed, drawn up on October 21, 1970, on page 20, in Ledger 390, by the Notary Public of the 2nd Office of the District of Santos				
12.	Rua Coronel Raposo de Almeida (Lote nº 8, da Quadra Y, Vila Humaytá, Macuco)	SANTOS	<b>Holder:</b> Federal Government, according to the Deed of Trust drawn up on December 3, 1976, on page 21v, of Ledger 503, by the Notary Public of the 2nd Office of the District of Santos – The <b>use and fruition</b> of the property was granted to Companhia Docas de Santos. <b>Purchase Deed:</b> Sale and Purchase Deed, drawn up on November 14, 1972, on page 63, in Ledger 416, by the Notary Public of the 2nd Office of the District of Santos	Transcription No. 65,164 Issued on: <b>not available</b>	2nd Property Deeds Registry Office (RGI) in Santos, Ledger 3-CI, p. 243	172.00m <sup>2</sup>	a) The SPU could, with the competent Property Registry Office, open a registration on behalf of the Federal Government
13.	Praça Conselheiro Sinimbu, nº 25, Lote 23, da Quadra 73, Vila Santista	SANTOS	<b>Holder:</b> Federal Government, according to the Deed of Trust drawn up on December 2, 1976, on page 19, of Ledger 503, by the Notary Public of the 2nd Office of the District of Santos – The <b>use and fruition</b> of the property was granted to Companhia Docas de Santos. <b>Purchase Deed:</b> Sale	Transcription No. 57,064 Issued on: <b>not available</b>	2nd Property Deeds Registry Office (RGI) in Santos, Ledger 3-BX, p. 130	417.00m <sup>2</sup>	a) The SPU could, with the competent Property Registry Office, open a registration on behalf of the Federal Government

Re f.	Address	City	Deed Holder - Purchase Deed	Registrati on / Transcription - RGI	RGI / Ledger / Pages	Registrati on Area / Transcription	Arrangem ents
			and Purchase Deed, drawn up on November 10, 1970, on page 23v, in Ledger 392, by the Notary Public of the 2nd Office of the District of Santos				
14.	Linha Forte Augusto, passando o nº 330, Lote nº 42, da Quadra 73, Vila Santista	SANTO S	<b>Holder:</b> Federal Government, according to the Deed of Trust drawn up on December 3, 1976, on page 20, of Ledger 503, by the Notary Public of the 2nd Office of the District of Santos – The <b>use and fruition</b> of the property was granted to Companhia Docas de Santos. <b>Purchase Deed:</b> Sale and Purchase Deed, drawn up on October 21, 1970, on page 21, in Ledger 390, by the Notary Public of the 2nd Office of the District of Santos	Transcripti on No. 56,754 Issued on: <b>not available</b>	2nd Property Deeds Registry Office (RGI) in Santos, Ledger 3-BX, p. 69	417.00m <sup>2</sup>	a) The SPU could, with the competent Property Registry Office, open a registration on behalf of the Federal Governme nt
15.	Linha do Forte Augusto, passando o nº 330, Lote nº 43, da Quadra 73, Vila Santista	SANTO S	<b>Holder:</b> Federal Government, according to the Deed of Trust drawn up on December 2, 1976, on page 18, of Ledger 503, by the Notary Public of the 2nd Office of the District of Santos – The <b>use and fruition</b> of the property was granted to Companhia Docas de Santos. <b>Purchase Deed:</b> Sale and Purchase Deed, drawn up on November 10, 1970, on page 15v, in Ledger	Transcripti on No. 57,062 Issued on: <b>not available</b>	2nd Property Deeds Registry Office (RGI) in Santos, Ledger 3-BX, p. 130	417.00m <sup>2</sup>	a) The SPU could, with the competent Property Registry Office, open a registration on behalf of the Federal Governme nt

Re f.	Address	City	Deed Holder - Purchase Deed	Registration / Transcription - RGI	RGI / Ledger / Pages	Registration Area / Transcription	Arrangements
			392, by the Notary Public of the 2nd Office of the District of Santos				
16.	Linha do Forte Augusto, passando o nº 330, Lote nº 44, da Quadra 73, Vila Santista	SANTO S	<b>Holder:</b> Federal Government, according to the Deed of Trust drawn up on December 2, 1976, on page 16v, of Ledger 503, by the Notary Public of the 2nd Office of the District of Santos – The <b>use and fruition</b> of the property was granted to Companhia Docas de Santos. <b>Purchase Deed:</b> Sale and Purchase Deed, drawn up on October 21, 1970, on page 15, in Ledger 390, by the Notary Public of the 2nd Office of the District of Santos	Transcript on No. 56,740 Issued on: <b>not available</b>	2nd Property Deeds Registry Office (RGI) in Santos, Ledger 3-BX, p. 67	417.00m <sup>2</sup>	a) The SPU could, with the competent Property Registry Office, open a registration on behalf of the Federal Government
17.	Linha do Forte Augusto, passando o nº 330, Lote nº 45, da Quadra 73, Vila Santista	SANTO S	<b>Holder:</b> Federal Government, according to the Deed of Trust drawn up on December 1, 1976, on page 15v, of Ledger 503, by the Notary Public of the 2nd Office of the District of Santos – The <b>use and fruition</b> of the property was granted to Companhia Docas de Santos. <b>Purchase Deed:</b> Sale and Purchase Deed, drawn up on October 21, 1970, on page 19, in Ledger 390, by the Notary Public of the 2nd Office of the District of Santos	Transcript on No. 56,748 Issued on: <b>not available</b>	2nd Property Deeds Registry Office (RGI) in Santos, Ledger 3-BX, p. 68	417.00m <sup>2</sup>	a) The SPU could, with the competent Property Registry Office, open a registration on behalf of the Federal Government
18.	Linha do Forte	SANTO S	<b>Holder:</b> Federal Government,	Transcript on No.	2nd Property Deeds Registry Office (RGI) in Santos, Ledger 3-BX, p. 68	417.00m <sup>2</sup>	a) The SPU could,

Re f.	Address	City	Deed Holder - Purchase Deed	Registration / Transcription - RGI	RGI / Ledger / Pages	Registration Area / Transcription	Arrangements
	Augusto, passando o nº 310, Lote nº 48, da Quadra 73, Vila Santista		according to the Deed of Trust drawn up on December 1, 1976, on page 14, of Ledger 503, by the Notary Public of the 2nd Office of the District of Santos – The <b>use and fruition</b> of the property was granted to Companhia Docas de Santos. <b>Purchase Deed:</b> Sale and Purchase Deed, drawn up on October 21, 1970, on page 18, in Ledger 390, by the Notary Public of the 2nd Office of the District of Santos	56,744 Issued on: <b>not available</b>			with the competent Property Registry Office, open a registration on behalf of the Federal Government
19.	Linha do Forte Augusto, passando o nº 310, Lote nº 49, da Quadra 73, Vila Santista	SANTO S	<b>Holder:</b> Federal Government, according to the Deed of Trust drawn up on December 1, 1976, on page 13, of Ledger 503, by the Notary Public of the 2nd Office of the District of Santos – The <b>use and fruition</b> of the property was granted to Companhia Docas de Santos. <b>Purchase Deed:</b> Sale and Purchase Deed, drawn up on November 29, 1972, on page 72v, in Ledger 416, by the Notary Public of the 2nd Office of the District of Santos	Transcript on No. 65,132 Issued on: <b>not available</b>	2nd Property Deeds Registry Office (RGI) in Santos, Ledger 3-CI, p. 235	417.00m <sup>2</sup>	a) The SPU could, with the competent Property Registry Office, open a registration on behalf of the Federal Government
20.	Linha do Forte Augusto, passando o nº 310, Lote nº 51, da Quadra 73,	SANTO S	<b>Holder:</b> Federal Government, according to the Deed of Trust drawn up on November 30, 1976, on page 12, of Ledger	Transcript on No. 56,738 Issued on: <b>not available</b>	2nd Property Deeds Registry Office (RGI) in Santos, Ledger 3-BX, p. 67	417.00m <sup>2</sup>	a) The SPU could, with the competent Property Registry Office, open a

Re f.	Address	City	Deed Holder - Purchase Deed	Registration / Transcription - RGI	RGI / Ledger / Pages	Registration Area / Transcription	Arrangements
	Vila Santista		503, by the Notary Public of the 2nd Office of the District of Santos – The <b>use and fruition</b> of the property was granted to Companhia Docas de Santos. <b>Purchase Deed:</b> Sale and Purchase Deed, drawn up on October 21, 1970, on page 14, in Ledger 390, by the Notary Public of the 2nd Office of the District of Santos				registration on behalf of the Federal Government
21.	(Parte) Emidio de Souza, nº 157, Lote 6, da Quadra"D", Vila Humaytá	SANTO S	<b>Holder:</b> Federal Government, according to the Deed of Trust drawn up on November 30, 1976, on page 10v, of Ledger 503, by the Notary Public of the 2nd Office of the District of Santos – The <b>use and fruition</b> of the property was granted to Companhia Docas de Santos. <b>Purchase Deed:</b> Sale and Purchase Deed, drawn up on July 19, 1972, on page 119v, in Ledger 411, by the Notary Public of the 2nd Office of the District of Santos	Transcript on No. 63,729 Issued on: <b>not available</b>	2nd Property Deeds Registry Office (RGI) in Santos, Ledger 3-CH, p. 205	83.20m²	a) The SPU could, with the competent Property Registry Office, open a registration on behalf of the Federal Government
22.	Linha do Forte Augusto, passando o nº 330, Lote nº 38, da Quadra 73, Vila Santista	SANTO S	<b>Holder:</b> Federal Government, according to the Deed of Trust drawn up on December 27, 1976, on page 14, of Ledger 505, by the Notary Public of the 2nd Office of the District of Santos – The <b>use and fruition</b> of the	Transcript on No. 56,752 Issued on: <b>not available</b>	2nd Property Deeds Registry Office (RGI) in Santos, Ledger 3-BX, p. 69	417.00m²	a) The SPU could, with the competent Property Registry Office, open a registration on behalf of the Federal Government

Re f.	Address	City	Deed Holder - Purchase Deed	Registrati on / Transcription - RGI	RGI / Ledger / Pages	Registrati on Area / Transcription	Arrangem ents
			property was granted to Companhia Docas de Santos. <b>Purchase Deed:</b> Sale and Purchase Deed, drawn up on October 21, 1970, on page 22, in Ledger 390, by the Notary Public of the 2nd Office of the District of Santos				
23.	Avenida Afonso Pena, nº 827, Lote 33, da Quadra 73, Vila Santista	SANTO S	<b>Holder:</b> Federal Government, according to the Deed of Trust drawn up on December 27, 1976, on page 13, of Ledger 505, by the Notary Public of the 2nd Office of the District of Santos – The <b>use and fruition</b> of the property was granted to Companhia Docas de Santos. <b>Purchase Deed:</b> Sale and Purchase Deed, drawn up on November 14, 1972, on page 60, in Ledger 416, by the Notary Public of the 2nd Office of the District of Santos	Transcripti on No. 64,972 (69,472) Issued on: <b>not available</b>	2nd Property Deeds Registry Office (RGI) in Santos, Ledger 3-CI, p. 195	305.00m <sup>2</sup>	a) The SPU could, with the competent Property Registry Office, open a registration on behalf of the Federal Governme nt
24.	Lots 8 and 9 located at Rua Professor João de Lima Roland and a plot of land classified as a reserved area at Linha do Forte Augusto	SANTO S	<b>Holder:</b> Federal Government, according to the Deed of Trust drawn up on April 26, 1977, on page 99, of Ledger 496, by the Notary Public of the 2nd Office of the District of Santos – The <b>use and fruition</b> of the property was granted to Companhia Docas de Santos. <b>Purchase Deed:</b> Sale	Transcripti on No. 56,760 Issued on: <b>not available</b>	2nd Property Deeds Registry Office (RGI) in Santos, Ledger 3-BX, p. 70	Lot 8: 501.65m <sup>2</sup> Lot 9: 501.65m <sup>2</sup> Reserved Area: 1,058.00m <sup>2</sup>	a) The SPU could, with the competent Property Registry Office, open a registration on behalf of the Federal Governme nt

Re f.	Address	City	Deed Holder - Purchase Deed	Registrati on / Transcrip tion - RGI	RGI / Ledger / Pages	Registrati on Area / Transcrip tion	Arrangem ents
			and Purchase Deed, drawn up on October 28, 1970, on page 103, in Ledger 386, by the Notary Public of the 2nd Office of the District of Santos				
25.	Linha do Forte Augusto, nº 138	SANTO S	<b>Holder:</b> Federal Government, according to the Deed of Trust drawn up on December 27, 1976, on page 12, of Ledger 505, by the Notary Public of the 2nd Office of the District of Santos – The <b>use and fruition</b> of the property was granted to Companhia Docas de Santos. <b>Purchase Deed:</b> Sale and Purchase Deed, drawn up on August 18, 1972, on page 57, in Ledger 406, by the Notary Public of the 2nd Office of the District of Santos	Transcripti on No. 64,459 Issued on: <b>not available</b>	2nd Property Deeds Registry Office (RGI) in Santos, Ledger 3-CJ, p. 86	14.83m wide in front, 31.78m deep on one side, 42.48m on the other and 10.70m wide at the rear	a) The SPU could, with the competent Property Registry Office, open a registration on behalf of the Federal Governme nt
26.	Rua Coronel Raposo de Almeida, nº 9, 13, 15 e 17, Lotes nº 2, 3 e 4, da Quadra Z, Macuco	SANTO S	<b>Holder:</b> Federal Government, according to the Deed of Trust drawn up on December 27, 1976, on page 6, of Ledger 505, by the Notary Public of the 2nd Office of the District of Santos – The <b>use and fruition</b> of the property was granted to Companhia Docas de Santos. <b>Purchase Deed:</b> Deed of Re-Ratification and Purchase and Sale, drawn up on October 9, 1972, on page 23, in	Transcripti on No. 64,594 Issued on: <b>not available</b>	2nd Property Deeds Registry Office (RGI) in Santos, Ledger 3-Cl, p. 97	960.00m <sup>2</sup>	a) The SPU could, with the competent Property Registry Office, open a registration on behalf of the Federal Governme nt



Re f.	Address	City	Deed Holder - Purchase Deed	Registration / Transcription - RGI	RGI / Ledger / Pages	Registration Area / Transcription	Arrangements
			Ledger 419, by the Notary Public of the 2nd Office of the District of Santos				
27.	Linha do Forte Augusto, n 290 lote 61 quadra 73	SANTO S	<b>Holder:</b> Federal Government, according to the Deed of Trust drawn up on December 27, 1976, on page 11, of Ledger 505, by the Notary Public of the 2nd Office of the District of Santos – The <b>use and fruition</b> of the property was granted to Companhia Docas de Santos. <b>Purchase Deed:</b> Sale and Purchase Deed, drawn up on August 19, 1968, on page 149, in Ledger 363, by the Notary Public of the 2nd Office of the District of Santos	Transcripti on No. 62,183 Issued on: <b>not available</b>	2nd Property Deeds Registry Office (RGI) in Santos, Ledger 3-CF, p. 200	<b>Not reported</b>	a) The SPU could, with the competent Property Registry Office, open a registration on behalf of the Federal Governme nt
28.	Praça Conselheiro Sinimbu, n 28 quadra 73 lote 20 (parte)	SANTO S	<b>Holder:</b> Federal Government, according to the Deed of Trust drawn up on December 27, 1976, on page 2, of Ledger 505, by the Notary Public of the 2nd Office of the District of Santos – The <b>use and fruition</b> of the property was granted to Companhia Docas de Santos. <b>Purchase Deed:</b> Sale and Purchase Deed, drawn up on November 25, 1969, on page 72v, in Ledger 377, by the Notary Public of the 2nd Office of the District of Santos	Transcripti on No. 53,749 Issued on: <b>not available</b>	2nd Property Deeds Registry Office (RGI) in Santos, Ledger 3-BR, p. 173	208.5m <sup>2</sup>	a) The SPU could, with the competent Property Registry Office, open a registration on behalf of the Federal Governme nt

Re f.	Address	City	Deed Holder - Purchase Deed	Registrati on / Transcrip tion - RGI	RGI / Ledger / Pages	Registrati on Area / Transcrip tion	Arrangem ents
29.	/ Rua Emidio de Souza, n 188	SANTO S	<b>Holder:</b> Federal Government, according to the Deed of Trust drawn up on December 27, 1976, on page 10, of Ledger 505, by the Notary Public of the 2nd Office of the District of Santos – The <b>use and fruition</b> of the property was granted to Companhia Docas de Santos. <b>Purchase Deed:</b> Sale and Purchase Deed, drawn up on November 25, 1969, on page 70v, in Ledger 377, by the Notary Public of the 2nd Office of the District of Santos	Transcripti on No. 62,640 Issued on: <b>not available</b>	2nd Property Deeds Registry Office (RGI) in Santos, Ledger 3-CE, p. 275	440.00m <sup>2</sup>	a) The SPU could, with the competent Property Registry Office, open a registration on behalf of the Federal Governme nt
30.	Avenida Afonso Pena, passando n 823 lote 32 quadra 73	SANTO S	<b>Holder:</b> Federal Government, according to the Deed of Trust drawn up on December 27, 1976, on page 9, of Ledger 505, by the Notary Public of the 2nd Office of the District of Santos – The <b>use and fruition</b> of the property was granted to Companhia Docas de Santos. <b>Purchase Deed:</b> Sale and Purchase Deed, drawn up on December 1, 1971, on page 2, in Ledger 406, by the Notary Public of the 2nd Office of the District of Santos	Transcripti on No. 61,077 Issued on: <b>not available</b>	2nd Property Deeds Registry Office (RGI) in Santos, Ledger 3-CF, p. 1	427.00m <sup>2</sup>	a) The SPU could, with the competent Property Registry Office, open a registration on behalf of the Federal Governme nt
31.	Vila São Francisco, com frente a Rua Projetada, n 15 - lote 10	SANTO S	<b>Holder:</b> Federal Government, according to the Deed of Trust drawn up on December 27,	Transcripti on No. 61,079 Issued on: <b>not available</b>	2nd Property Deeds Registry Office (RGI) in Santos, Ledger 3-CF, p. 1	200.00m <sup>2</sup>	a) The SPU could, with the competent Property Registry

Re f.	Address	City	Deed Holder - Purchase Deed	Registrati on / Transcription - RGI	RGI / Ledger / Pages	Registrati on Area / Transcription	Arrangem ents
			1976, on page 8, of Ledger 505, by the Notary Public of the 2nd Office of the District of Santos – The <b>use and fruition</b> of the property was granted to Companhia Docas de Santos. <b>Purchase Deed:</b> Sale and Purchase Deed, drawn up on December 1, 1971, on page 3, in Ledger 406, by the Notary Public of the 2nd Office of the District of Santos				Office, open a registration on behalf of the Federal Government
32.	Rua Emídio de Souza, n 164 lote 13 quadra C	SANTO S	<b>Holder:</b> Federal Government, according to the Deed of Trust drawn up on December 27, 1976, on page 7, of Ledger 505, by the Notary Public of the 2nd Office of the District of Santos – The <b>use and fruition</b> of the property was granted to Companhia Docas de Santos. <b>Purchase Deed:</b> Sale and Purchase Deed, drawn up on December 1, 1971, on page 4, in Ledger 406, by the Notary Public of the 2nd Office of the District of Santos	Transcripti on No. 61,075 Iss ued on: <b>not available</b>	2nd Property Deeds Registry Office (RGI) in Santos, Ledger 3-CF, p. 1	17.40m <sup>2</sup>	a) The SPU could, with the competent Property Registry Office, open a registration on behalf of the Federal Government
33.	Praça Conselheiro Sinimbu, n 19 lote 18 quadra 73 zona 4	SANTO S	<b>Holder:</b> Federal Government, according to the Deed of Trust drawn up on January 6, 1977, on page 15, of Ledger 505, by the Notary Public of the 2nd Office of the District of Santos – The	Transcripti on No. 61,135 Iss ued on: <b>not available</b>	2nd Property Deeds Registry Office (RGI) in Santos, Ledger 3-CF, p. 13	412.00m <sup>2</sup>	a) The SPU could, with the competent Property Registry Office, open a registration on behalf of the Federal

Ref.	Address	City	Deed Holder - Purchase Deed	Registration / Transcription - RGI	RGI / Ledger / Pages	Registration Area / Transcription	Arrangements
			<p><b>use and fruition</b> of the property was granted to Companhia Docas de Santos.</p> <p><b>Purchase Deed:</b> Sale and Purchase Deed, drawn up on December 1, 1971, on page 8, in Ledger 406, by the Notary Public of the 2nd Office of the District of Santos</p>				Government
34.	<p>Linha do Forte Augusto, n 29 lote 60 quadra 73 zona 4</p>	SANTOS	<p><b>Holder:</b> Federal Government, according to the Deed of Trust drawn up on January 6, 1977, on page 16, of Ledger 505, by the Notary Public of the 2nd Office of the District of Santos – The <b>use and fruition</b> of the property was granted to Companhia Docas de Santos.</p> <p><b>Purchase Deed:</b> Sale and Purchase Deed, drawn up on December 1, 1971, on page 11, in Ledger 406, by the Notary Public of the 2nd Office of the District of Santos</p>	<p>Transcript on No. 61,141 Issued on: <b>not available</b></p>	2nd Property Deeds Registry Office (RGI) in Santos, Ledger 3-CF, p. 14	<p>10.00m wide in front, 39.30m deep on one side, at an extension of 29.30m, 40.50m on the other and 10.00m wide at the rear</p>	<p>a) The SPU could, with the competent Property Registry Office, open a registration on behalf of the Federal Government</p>
35.	<p>Praça Conselheiro Sinimbu, n 38 lote 12 quadra 73 zona 4</p>	SANTOS	<p><b>Holder:</b> Federal Government, according to the Deed of Trust drawn up on January 6, 1977, on page 17, of Ledger 505, by the Notary Public of the 2nd Office of the District of Santos – The <b>use and fruition</b> of the property was granted to Companhia Docas de</p>	<p>Transcript on No. 61,137 Issued on: <b>not available</b></p>	2nd Property Deeds Registry Office (RGI) in Santos, Ledger 3-CF, p. 14	417.00m <sup>2</sup>	<p>a) The SPU could, with the competent Property Registry Office, open a registration on behalf of the Federal Government</p>

Re f.	Address	City	Deed Holder - Purchase Deed	Registration / Transcription - RGI	RGI / Ledger / Pages	Registration Area / Transcription	Arrangements
			Santos. <b>Purchase Deed:</b> Sale and Purchase Deed, drawn up on December 1, 1971, on page 12, in Ledger 406, by the Notary Public of the 2nd Office of the District of Santos				
36.	Professor João de Lima roland, n 175	SANTO S	<b>Holder:</b> Federal Government, according to the Deed of Trust drawn up on January 6, 1977, on page 18, of Ledger 505, by the Notary Public of the 2nd Office of the District of Santos – The <b>use and fruition</b> of the property was granted to Companhia Docas de Santos. <b>Purchase Deed:</b> Sale and Purchase Deed, drawn up on December 1, 1971, on page 13, in Ledger 406, by the Notary Public of the 2nd Office of the District of Santos	Transcripti on No. 61,139Iss ued on: <b>not available</b>	2nd Property Deeds Registry Office (RGI) in Santos, Ledger 3-CF, p. 14	270.00m <sup>2</sup>	a) The SPU could, with the competent Property Registry Office, open a registration on behalf of the Federal Governme nt
37.	Linha do Forte Augusto, n 342 lote 40 quadra73	SANTO S	<b>Holder:</b> Federal Government, according to the Deed of Trust drawn up on January 6, 1977, on page 19, of Ledger 505, by the Notary Public of the 2nd Office of the District of Santos – The <b>use and fruition</b> of the property was granted to Companhia Docas de Santos. <b>Purchase Deed:</b> Sale and Purchase Deed, drawn up on December 3, 1971, on page	Transcripti on No. 61,122 Issued on: <b>not available</b>	2nd Property Deeds Registry Office (RGI) in Santos, Ledger 3-CE, p. 3	417.00m <sup>2</sup>	a) The SPU could, with the competent Property Registry Office, open a registration on behalf of the Federal Governme nt

Re f.	Address	City	Deed Holder - Purchase Deed	Registration / Transcription - RGI	RGI / Ledger / Pages	Registration Area / Transcription	Arrangements
			16, in Ledger 406, by the Notary Public of the 2nd Office of the District of Santos				
38.	Rua Octávio Correa, passando o nº 190, Lote nº 9, da Quadra 69, Vila Santista	SANTO S	<b>Holder:</b> Federal Government, according to the Deed of Trust drawn up on January 6, 1977, on page 20, of Ledger 505, by the Notary Public of the 2nd Office of the District of Santos – The <b>use and fruition</b> of the property was granted to Companhia Docas de Santos. <b>Purchase Deed:</b> Sale and Purchase Deed, drawn up on December 3, 1971, on page 18, in Ledger 406, by the Notary Public of the 2nd Office of the District of Santos	Transcription on No. 61,133 Issued on: <b>not available</b>	2nd Property Deeds Registry Office (RGI) in Santos, Ledger 3-CF, p. 13	22.25m²	a) The SPU could, with the competent Property Registry Office, open a registration on behalf of the Federal Government
39.	Linha do Forte Augusto, n 294 lote 59 quadra 73 zona 4	SANTO S	<b>Holder:</b> Federal Government, according to the Deed of Trust drawn up on February 28, 1977, on page 65, of Ledger 505, by the Notary Public of the 2nd Office of the District of Santos – The <b>use and fruition</b> of the property was granted to Companhia Docas de Santos. <b>Purchase Deed:</b> Sale and Purchase Deed, drawn up on December 9, 1971, on page 68, in Ledger 390, by the Notary Public of the 2nd Office of the District of Santos	Transcription on No. 61,269 Issued on: <b>not available</b>	2nd Property Deeds Registry Office (RGI) in Santos, Ledger 3-CF, p. 39	409.00m²	a) The SPU could, with the competent Property Registry Office, open a registration on behalf of the Federal Government

Ref.	Address	City	Deed Holder - Purchase Deed	Registration / Transcription - RGI	RGI / Ledger / Pages	Registration Area / Transcription	Arrangements
40.	Praça Conselheiro Sinimbu, n 21 lote 26 quadra 73 zona 4	SANTOS	<b>Holder:</b> Federal Government, according to the Deed of Trust drawn up on January 6, 1977, on page 21, of Ledger 505, by the Notary Public of the 2nd Office of the District of Santos – The <b>use and fruition</b> of the property was granted to Companhia Docas de Santos. <b>Purchase Deed:</b> Sale and Purchase Deed, drawn up on December 9, 1971, on page 72, in Ledger 390, by the Notary Public of the 2nd Office of the District of Santos	Transcription on No. 61,232 Issued on: <b>not available</b>	2nd Property Deeds Registry Office (RGI) in Santos, Ledger 3-CE, p. 24	417.00m <sup>2</sup>	a) The SPU could, with the competent Property Registry Office, open a registration on behalf of the Federal Government
41.	Linha do Forte Augusto e Avenida Projetada, n 297 lote 1 quadra 73	SANTOS	<b>Holder:</b> Federal Government, according to the Deed of Trust drawn up on January 6, 1977, on page 22, of Ledger 505, by the Notary Public of the 2nd Office of the District of Santos – The <b>use and fruition</b> of the property was granted to Companhia Docas de Santos. <b>Purchase Deed:</b> Sale and Purchase Deed, drawn up on December 9, 1971, on page 74, in Ledger 390, by the Notary Public of the 2nd Office of the District of Santos	Transcription on No. 61,234 Issued on: <b>not available</b>	2nd Property Deeds Registry Office (RGI) in Santos, Ledger 3-CE, p. 24	Triangular-shaped lot, measuring 30.30m, 36.20m and 32.90m	a) The SPU could, with the competent Property Registry Office, open a registration on behalf of the Federal Government
42.	Rua Cipriano Barata, antes do n 20 lote 16 quadra 69 zona 4	SANTOS	<b>Holder:</b> Federal Government, according to the Deed of Trust drawn up on January 7, 1977, on page	Transcription on No. 61,236 Issued on: <b>not available</b>	2nd Property Deeds Registry Office (RGI) in Santos, Ledger 3-CE, p. 24	450.00m <sup>2</sup>	a) The SPU could, with the competent Property Registry Office,

Re f.	Address	City	Deed Holder - Purchase Deed	Registration / Transcription - RGI	RGI / Ledger / Pages	Registration Area / Transcription	Arrangements
	(endereço antigo)		23, of Ledger 505, by the Notary Public of the 2nd Office of the District of Santos – The <b>use and fruition</b> of the property was granted to Companhia Docas de Santos. <b>Purchase Deed:</b> Sale and Purchase Deed, drawn up on December 14, 1971, on page 75, in Ledger 390, by the Notary Public of the 2nd Office of the District of Santos				open a registration on behalf of the Federal Government
43.	Rua Moema, n 10 lote 15 (parte)	SANTO S	<b>Holder:</b> Federal Government, according to the Deed of Trust drawn up on January 7, 1977, on page 24, of Ledger 505, by the Notary Public of the 2nd Office of the District of Santos – The <b>use and fruition</b> of the property was granted to Companhia Docas de Santos. <b>Purchase Deed:</b> Sale and Purchase Deed, drawn up on December 23, 1971, on page 78, in Ledger 390, by the Notary Public of the 2nd Office of the District of Santos	Transcription No. 61,414 Issued on: <b>not available</b>	2nd Property Deeds Registry Office (RGI) in Santos, Ledger 3-CE, p. 52	200.00m <sup>2</sup>	a) The SPU could, with the competent Property Registry Office, open a registration on behalf of the Federal Government
44.	Rua Coronel Raposo de Almeida, n 37 lote 4 (parte) quadra Y	SANTO S	<b>Holder:</b> Federal Government, according to the Deed of Trust drawn up on January 7, 1977, on page 27, of Ledger 505, by the Notary Public of the 2nd Office of the District of Santos – The	Transcription No. 61,421 Issued on: <b>not available</b>	2nd Property Deeds Registry Office (RGI) in Santos, Ledger 3-CF, p. 70	172.00m <sup>2</sup>	a) The SPU could, with the competent Property Registry Office, open a registration on behalf of the Federal



Ref.	Address	City	Deed Holder - Purchase Deed	Registration / Transcription - RGI	RGI / Ledger / Pages	Registration Area / Transcription	Arrangements
			<p><b>use and fruition</b> of the property was granted to Companhia Docas de Santos.</p> <p><b>Purchase Deed:</b> Sale and Purchase Deed, drawn up on December 23, 1971, on page 81, in Ledger 390, by the Notary Public of the 2nd Office of the District of Santos</p>				Government
45.	Rua Octávio Correa, n 151	SANTOS	<p><b>Holder:</b> Federal Government, according to the Deed of Trust drawn up on February 11, 1977, on page 43, of Ledger 505, by the Notary Public of the 2nd Office of the District of Santos – The <b>use and fruition</b> of the property was granted to Companhia Docas de Santos.</p> <p><b>Purchase Deed:</b> Sale and Purchase Deed, drawn up on December 3, 1971, on page 15, in Ledger 406, by the Notary Public of the 2nd Office of the District of Santos</p>	Transcription No. 61,410 Issued on: <b>not available</b>	2nd Property Deeds Registry Office (RGI) in Santos, Ledger 3-CE, p. 51	368.00m <sup>2</sup>	a) The SPU could, with the competent Property Registry Office, open a registration on behalf of the Federal Government
46.	Rua Professor João Lima Roland, n 180/182 (parte)	SANTOS	<p><b>Holder:</b> Federal Government, according to the Deed of Trust drawn up on January 7, 1977, on page 28, of Ledger 505, by the Notary Public of the 2nd Office of the District of Santos – The <b>use and fruition</b> of the property was granted to Companhia Docas de Santos.</p>	Transcription No. 61,419 Issued on: <b>not available</b>	2nd Property Deeds Registry Office (RGI) in Santos, Ledger 3-CF, p. 70	51.80m <sup>2</sup>	a) The SPU could, with the competent Property Registry Office, open a registration on behalf of the Federal Government

Re f.	Address	City	Deed Holder - Purchase Deed	Registrati on / Transcrip tion - RGI	RGI / Ledger / Pages	Registrati on Area / Transcrip tion	Arrangem ents
			<b>Purchase Deed:</b> Sale and Purchase Deed, drawn up on December 23, 1971, on page 82, in Ledger 390, by the Notary Public of the 2nd Office of the District of Santos				
47.	Between channels 5 and 6	SANTO S	<b>Holder:</b> Federal Government, according to the Deed of Trust drawn up on April 26, 1977, on page 94, of Ledger 505, by the Notary Public of the 2nd Office of the District of Santos – The <b>use and fruition</b> of the property was granted to Companhia Docas de Santos. <b>Purchase Deed:</b> Sale and Purchase Deed, drawn up on December 17, 1971, on page 108, in Ledger 404, by the Notary Public of the 2nd Office of the District of Santos	Transcripti on No. 61,300 Issued on: <b>not available</b>	2nd Property Deeds Registry Office (RGI) in Santos, Ledger 3-CE, p. 33	1,504.35m <sup>2</sup>	a) The SPU could, with the competent Property Registry Office, open a registration on behalf of the Federal Governme nt
48.	Between channels 4 and 5 at Leito Projetado da futura Av.Dr.Osval do Aranha	SANTO S	<b>Holder:</b> Federal Government, according to the Deed of Trust drawn up on April 26, 1977, on page 97v, of Ledger 496, by the Notary Public of the 2nd Office of the District of Santos – The <b>use and fruition</b> of the property was granted to Companhia Docas de Santos. <b>Purchase Deed:</b> Sale and Purchase Deed, drawn up on March 17, 1972, on page 28, in Ledger	Transcripti on No. 62,792 Iss ued on: <b>not available</b>	2nd Property Deeds Registry Office (RGI) in Santos, Ledger 3-CG, p. 6	2,646.47m <sup>2</sup>	a) The SPU could, with the competent Property Registry Office, open a registration on behalf of the Federal Governme nt

Re f.	Address	City	Deed Holder - Purchase Deed	Registrati on / Transcription - RGI	RGI / Ledger / Pages	Registrati on Area / Transcription	Arrangem ents
			411, by the Notary Public of the 2nd Office of the District of Santos				
49.	Between channels 4 and 5 at Leito Projetado da futura Avenida Doutor Osvaldo Aranha	SANTO S	<b>Holder:</b> Federal Government, according to the Deed of Trust drawn up on March 29, 1977, on page 17, of Ledger 512, by the Notary Public of the 2nd Office of the District of Santos – The <b>use and fruition</b> of the property was granted to Companhia Docas de Santos. <b>Purchase Deed:</b> Sale and Purchase Deed, drawn up on March 17, 1972, on page 16, in Ledger 411, by the Notary Public of the 2nd Office of the District of Santos	Transcripti on No. 62,800 Issued on: <b>not available</b>	2nd Property Deeds Registry Office (RGI) in Santos, Ledger 3-CG, p. 8	3,426.28m <sup>2</sup>	a) The SPU could, with the competent Property Registry Office, open a registration on behalf of the Federal Governme nt
50.	Rua Octávio Correa, n 171 e 18 da quadra 63, zona 4	SANTO S	<b>Holder:</b> Federal Government, according to the Deed of Trust drawn up on February 18, 1977, on page 60, of Ledger 505, by the Notary Public of the 2nd Office of the District of Santos – The <b>use and fruition</b> of the property was granted to Companhia Docas de Santos. <b>Purchase Deed:</b> Sale and Purchase Deed with Assignment of Rights, drawn up on December 1, 1971, on page 86v, in Ledger 404, by the Notary Public of the 2nd Office	Transcripti on No. 61,575 Issued on: <b>not available</b>	2nd Property Deeds Registry Office (RGI) in Santos, Ledger 3-CF, p. 99	Not identified	a) The SPU could, with the competent Property Registry Office, open a registration on behalf of the Federal Governme nt

Ref.	Address	City	Deed Holder - Purchase Deed	Registration / Transcription - RGI	RGI / Ledger / Pages	Registration Area / Transcription	Arrangements
			of the District of Santos				
51.	Rua Octavio Correa, n 199 quadra 68 zona 4	SANTOS	<b>Holder:</b> Federal Government, according to the Deed of Trust drawn up on January 7, 1977, on page 29, of Ledger 505, by the Notary Public of the 2nd Office of the District of Santos – The <b>use and fruition</b> of the property was granted to Companhia Docas de Santos. <b>Purchase Deed:</b> Sale and Purchase Deed, drawn up on December 23, 1971, on page 79, in Ledger 390, by the Notary Public of the 2nd Office of the District of Santos	Transcription No. 61,531 Issued on: <b>not available</b>	2nd Property Deeds Registry Office (RGI) in Santos, Ledger 3-CF, p. 90	314.00m <sup>2</sup>	a) The SPU could, with the competent Property Registry Office, open a registration on behalf of the Federal Government
52.	Land located in Macuco, between channels 5 and 6	SANTOS	<b>Holder:</b> Federal Government, according to the Deed of Trust drawn up on March 29, 1977, on page 18, of Ledger 512, by the Notary Public of the 2nd Office of the District of Santos – The <b>use and fruition</b> of the property was granted to Companhia Docas de Santos. <b>Purchase Deed:</b> Sale and Purchase Deed, drawn up on March 17, 1972, on page 19v, in Ledger 411, by the Notary Public of the 2nd Office of the District of Santos	Transcription No. 62,804 Issued on: <b>not available</b>	2nd Property Deeds Registry Office (RGI) in Santos, Ledger 3-CG, p. 8	6,093.15m <sup>2</sup>	a) The SPU could, with the competent Property Registry Office, open a registration on behalf of the Federal Government
53.	Praça Conselheiro Sinimbu, n 30, depois	SANTOS	<b>Holder:</b> Federal Government, according to the Deed of Trust	Transcription No. 61,623 Issued on:	2nd Property Deeds Registry Office (RGI) in Santos, Ledger 3-CF, p. 106	417.00m <sup>2</sup>	a) The SPU could, with the competent

Ref.	Address	City	Deed Holder - Purchase Deed	Registration / Transcription - RGI	RGI / Ledger / Pages	Registration Area / Transcription	Arrangements
	do n 27 lote 18 quadra73 zona 4		drawn up on January 7, 1977, on page 26, of Ledger 505, by the Notary Public of the 2nd Office of the District of Santos – The <b>use and fruition</b> of the property was granted to Companhia Docas de Santos. <b>Purchase Deed:</b> Sale and Purchase Deed, drawn up on December 3, 1971, on page 8, in Ledger 407, by the Notary Public of the 2nd Office of the District of Santos	not available			Property Registry Office, open a registration on behalf of the Federal Government
54.	Rua octavio Correa, n 179 lote 3 quadra 68 zona 4	SANTO S	<b>Holder:</b> Federal Government, according to the Deed of Trust drawn up on January 7, 1977, on page 25, of Ledger 505, by the Notary Public of the 2nd Office of the District of Santos – The <b>use and fruition</b> of the property was granted to Companhia Docas de Santos. <b>Purchase Deed:</b> Sale and Purchase Deed, drawn up on December 3, 1971, on page 2, in Ledger 407, by the Notary Public of the 2nd Office of the District of Santos	Transcripti on No. 61,615 Issued on: not available	2nd Property Deeds Registry Office (RGI) in Santos, Ledger 3-CF, p. 106	368.00m <sup>2</sup>	a) The SPU could, with the competent Property Registry Office, open a registration on behalf of the Federal Government
55.	Rua Professor João de Lima Roland, n 186	SANTO S	<b>Holder:</b> Federal Government, according to the Deed of Trust drawn up on January 20, 1977, on page 34, of Ledger 505, by the Notary Public of the 2nd Office	Transcripti on No. 61,617 Issued on: not available	2nd Property Deeds Registry Office (RGI) in Santos, Ledger 3-CF, p. 106	296.00m <sup>2</sup>	a) The SPU could, with the competent Property Registry Office, open a registration on behalf of the

Re f.	Address	City	Deed Holder - Purchase Deed	Registrati on / Transcription - RGI	RGI / Ledger / Pages	Registrati on Area / Transcription	Arrangem ents
			of the District of Santos – The <b>use and fruition</b> of the property was granted to Companhia Docas de Santos. <b>Purchase Deed:</b> Sale and Purchase Deed, drawn up on December 3, 1971, on page 3, in Ledger 407, by the Notary Public of the 2nd Office of the District of Santos				Federal Governme nt
56.	Rua Octavio Correa, n 181 lote 4 e parte do lote 5 quadra 68 zona 4	SANTO S	<b>Holder:</b> Federal Government, according to the Deed of Trust drawn up on January 20, 1977, on page 35, of Ledger 505, by the Notary Public of the 2nd Office of the District of Santos – The <b>use and fruition</b> of the property was granted to Companhia Docas de Santos. <b>Purchase Deed:</b> Sale and Purchase Deed, drawn up on December 3, 1971, on page 5, in Ledger 407, by the Notary Public of the 2nd Office of the District of Santos	Transcripti on No. 61,626 Issued on: <b>not available</b>	2nd Property Deeds Registry Office (RGI) in Santos, Ledger 3-CE, p. 85	368.00m <sup>2</sup>	a) The SPU could, with the competent Property Registry Office, open a registration on behalf of the Federal Governme nt
57.	Praça Conselheiro Sinimbu, n 34 lote 15 quadra 73 zona 4	SANTO S	<b>Holder:</b> Federal Government, according to the Deed of Trust drawn up on January 20, 1977, on page 33, of Ledger 505, by the Notary Public of the 2nd Office of the District of Santos – The <b>use and fruition</b> of the property was granted to	Transcripti on No. 61,619 Issued on: <b>not available</b>	2nd Property Deeds Registry Office (RGI) in Santos, Ledger 3-CF, p. 106	417.00m <sup>2</sup>	a) The SPU could, with the competent Property Registry Office, open a registration on behalf of the Federal Governme nt

Ref.	Address	City	Deed Holder - Purchase Deed	Registration / Transcription - RGI	RGI / Ledger / Pages	Registration Area / Transcription	Arrangements
			Companhia Docas de Santos. <b>Purchase Deed:</b> Sale and Purchase Deed, drawn up on December 3, 1971, on page 7, in Ledger 407, by the Notary Public of the 2nd Office of the District of Santos				
58.	Rua Octavio Correa, n 183 parte dos lotes 5 e 6 quadra 68 zona 4	SANTOS	<b>Holder:</b> Federal Government, according to the Deed of Trust drawn up on January 7, 1977, on page 32, of Ledger 505, by the Notary Public of the 2nd Office of the District of Santos – The <b>use and fruition</b> of the property was granted to Companhia Docas de Santos. <b>Purchase Deed:</b> Sale and Purchase Deed, drawn up on December 3, 1971, on page 6, in Ledger 407, by the Notary Public of the 2nd Office of the District of Santos	Transcription No. 61,621 Issued on: <b>not available</b>	2nd Property Deeds Registry Office (RGI) in Santos, Ledger 3-CF, p. 106	368.00m <sup>2</sup>	a) The SPU could, with the competent Property Registry Office, open a registration on behalf of the Federal Government
59.	Rua Octavio Correa, n 191 lote 11 e parte do lote 10 quadra 68 zona 4	SANTOS	<b>Holder:</b> Federal Government, according to the Deed of Trust drawn up on February 18, 1977, on page 61, of Ledger 505, by the Notary Public of the 2nd Office of the District of Santos – The <b>use and fruition</b> of the property was granted to Companhia Docas de Santos. <b>Purchase Deed:</b> Sale and Purchase Deed with	Transcription No. 61,632 Issued on: <b>not available</b>	2nd Property Deeds Registry Office (RGI) in Santos, Ledger 3-CE, p. 85	368.00m <sup>2</sup>	a) The SPU could, with the competent Property Registry Office, open a registration on behalf of the Federal Government

Re f.	Address	City	Deed Holder - Purchase Deed	Registrati on / Transcrip tion - RGI	RGI / Ledger / Pages	Registrati on Area / Transcrip tion	Arrangem ents
			Assignment of Rights, drawn up on December 3, 1971, on page 92, in Ledger 404, by the Notary Public of the 2nd Office of the District of Santos				
60.	Linha do Forte Augusto, n 284 lote 3A quadra 73 zona 4	SANTO S	<b>Holder:</b> Federal Government, according to the Deed of Trust drawn up on January 7, 1977, on page 31, of Ledger 505, by the Notary Public of the 2nd Office of the District of Santos – The <b>use and fruition</b> of the property was granted to Companhia Docas de Santos. <b>Purchase Deed:</b> Sale and Purchase Deed, drawn up on December 3, 1971, on page 10, in Ledger 407, by the Notary Public of the 2nd Office of the District of Santos	Transcripti on No. 61,649 Issued on: <b>not available</b>	2nd Property Deeds Registry Office (RGI) in Santos, Ledger 3-CF, p. 110	10.30m wide in front by 21.75 m from front to rear	a) The SPU could, with the competent Property Registry Office, open a registration on behalf of the Federal Governme nt
61.	Rua Cel. Raposo de Almeida, n 36, quadra C	SANTO S	<b>Holder:</b> Federal Government, according to the Deed of Trust drawn up on January 7, 1977, on page 30, of Ledger 505, by the Notary Public of the 2nd Office of the District of Santos – The <b>use and fruition</b> of the property was granted to Companhia Docas de Santos. <b>Purchase Deed:</b> Sale and Purchase Deed, drawn up on December 17, 1971, on page 12, in Ledger 407, by	Transcripti on No. 61,655 Issued on: <b>not available</b>	2nd Property Deeds Registry Office (RGI) in Santos, Ledger 3-CF, p. 111	232.00m <sup>2</sup>	a) The SPU could, with the competent Property Registry Office, open a registration on behalf of the Federal Governme nt



Re f.	Address	City	Deed Holder - Purchase Deed	Registrati on / Transcrip tion - RGI	RGI / Ledger / Pages	Registrati on Area / Transcrip tion	Arrangem ents
			the Notary Public of the 2nd Office of the District of Santos				
62.	Linha Ferrea do Forte Augusto, n 288 lote 62 quadra 73	SANTO S	<p><b>Holder:</b> Federal Government, according to the Deed of Trust drawn up on January 20, 1977, on page 36, of Ledger 505, by the Notary Public of the 2nd Office of the District of Santos – The <b>use and fruition</b> of the property was granted to Companhia Docas de Santos.</p> <p><b>Purchase Deed:</b> Sale and Purchase Deed with Assignment of Rights, drawn up on December 3, 1971, on page 89, in Ledger 404, by the Notary Public of the 2nd Office of the District of Santos</p>	Transcripti on No. 61,702 Issued on: <b>not available</b>	2nd Property Deeds Registry Office (RGI) in Santos, Ledger 3-CE, p. 99	267.00m <sup>2</sup>	a) The SPU could, with the competent Property Registry Office, open a registration on behalf of the Federal Governme nt
63.	Rua Cipriano Barata, n13 lote 3 zona 4 quadra 73	SANTO S	<p><b>Holder:</b> Federal Government, according to the Deed of Trust drawn up on January 20, 1977, on page 37, of Ledger 505, by the Notary Public of the 2nd Office of the District of Santos – The <b>use and fruition</b> of the property was granted to Companhia Docas de Santos.</p> <p><b>Purchase Deed:</b> Sale and Purchase Deed, drawn up on December 9, 1971, on page 69, in Ledger 390, by the Notary Public of the 2nd Office</p>	Transcripti on No. 61,704 Issued on: <b>not available</b>	2nd Property Deeds Registry Office (RGI) in Santos, Ledger 3-CE, p. 99	12.60m wide in front, 27.80m deep on one side, 21.75m on the other and 10.00m wide at the rear	a) The SPU could, with the competent Property Registry Office, open a registration on behalf of the Federal Governme nt

Re f.	Address	City	Deed Holder - Purchase Deed	Registration / Transcription - RGI	RGI / Ledger / Pages	Registration Area / Transcription	Arrangements
			of the District of Santos				
64.	Praça Conselheiro Sinimbu, n 37 lote n 13 quadra 73 zona 4	SANTOS	<p><b>Holder:</b> Federal Government, according to the Deed of Trust drawn up on January 20, 1977, on page 38, of Ledger 505, by the Notary Public of the 2nd Office of the District of Santos – The <b>use and fruition</b> of the property was granted to Companhia Docas de Santos.</p> <p><b>Purchase Deed:</b> Sale and Purchase Deed, drawn up on December 9, 1971, on page 70, in Ledger 390, by the Notary Public of the 2nd Office of the District of Santos</p>	Transcript on No. 61,693 Issued on: <b>not available</b>	2nd Property Deeds Registry Office (RGI) in Santos, Ledger 3-CF, p. 115	417.00m <sup>2</sup>	a) The SPU could, with the competent Property Registry Office, open a registration on behalf of the Federal Government
65.	Rua Emídio de Souza, n 153, lote 08 quadra D	SANTOS	<p><b>Holder:</b> Federal Government, according to the Deed of Trust drawn up on January 20, 1977, on page 39, of Ledger 505, by the Notary Public of the 2nd Office of the District of Santos – The <b>use and fruition</b> of the property was granted to Companhia Docas de Santos.</p> <p><b>Purchase Deed:</b> Sale and Purchase Deed, drawn up on December 17, 1971, on page 13, in Ledger 407, by the Notary Public of the 2nd Office of the District of Santos</p>	Transcript on No. 61,701 Issued on: <b>not available</b>	2nd Property Deeds Registry Office (RGI) in Santos, Ledger 3-CF, p. 117	8.23m wide in front by 40.00m from front to rear	a) The SPU could, with the competent Property Registry Office, open a registration on behalf of the Federal Government
66.	Rua Projetada, n 28 lote 19	SANTOS	<p><b>Holder:</b> Federal Government, according to the Deed of Trust</p>	Transcript on No. 61,681 Issued on:	2nd Property Deeds Registry Office (RGI) in Santos, Ledger 3-CF, p. 39	200.00m <sup>2</sup>	a) The SPU could, with the competent

Re f.	Address	City	Deed Holder - Purchase Deed	Registration / Transcription - RGI	RGI / Ledger / Pages	Registration Area / Transcription	Arrangements
			drawn up on January 20, 1977, on page 40, of Ledger 505, by the Notary Public of the 2nd Office of the District of Santos – The <b>use and fruition</b> of the property was granted to Companhia Docas de Santos. <b>Purchase Deed:</b> Sale and Purchase Deed, drawn up on December 17, 1971, on page 14, in Ledger 407, by the Notary Public of the 2nd Office of the District of Santos	not available			Property Registry Office, open a registration on behalf of the Federal Government
67.	Linha Ferrea do Forte Augusto - Santos	SANTOS	<b>Holder:</b> Federal Government, according to the Deed of Trust drawn up on August 11, 1978, on page 135, of Ledger 521, by the Notary Public of the 2nd Office of the District of Santos – The <b>use and fruition</b> of the property was granted to Companhia Docas de Santos. <b>Purchase Deed:</b> Sale and Purchase Deed, drawn up on January 31, 1972, on page 183v, in Ledger 280, by the Notary Public of the 4th Office of the District of Santos	Transcription No. 61,765 Issued on: not available	2nd Property Deeds Registry Office (RGI) in Santos, Ledger 3-CF, p. 126	3,265.00m <sup>2</sup>	a) The SPU could, with the competent Property Registry Office, open a registration on behalf of the Federal Government
68.	Land located in Macuco, between channels 5 and 6, at Leito Projetado da futura Avenida	SANTOS	<b>Holder:</b> Federal Government, according to the Deed of Trust drawn up on April 26, 1977, on page 96, of Ledger 496, by the Notary Public of the	Transcription No. 61,827 Issued on: not available	2nd Property Deeds Registry Office (RGI) in Santos, Ledger 3-CF, p. 136	1,581.13m <sup>2</sup>	a) The SPU could, with the competent Property Registry Office, open a registration on behalf

Ref.	Address	City	Deed Holder - Purchase Deed	Registration / Transcription - RGI	RGI / Ledger / Pages	Registration Area / Transcription	Arrangements
	Oswaldo Aranaha - Santos		2nd Office of the District of Santos – The <b>use and fruition</b> of the property was granted to Companhia Docas de Santos. <b>Purchase Deed:</b> Sale and Purchase Deed, drawn up on February 4, 1972, on page 23, in Ledger 410, by the Notary Public of the 2nd Office of the District of Santos				of the Federal Government
69.	Rua Projetada, n 11, lote 12	SANTOS	<b>Holder:</b> Federal Government, according to the Deed of Trust drawn up on January 20, 1977, on page 41, of Ledger 505, by the Notary Public of the 2nd Office of the District of Santos – The <b>use and fruition</b> of the property was granted to Companhia Docas de Santos. <b>Purchase Deed:</b> Sale and Purchase Deed, drawn up on December 15, 1971, on page 24, in Ledger 406, by the Notary Public of the 2nd Office of the District of Santos	Transcription No. 61,861 Issued on: <b>not available</b>	2nd Property Deeds Registry Office (RGI) in Santos, Ledger 3-CF, p. 142	200.00m <sup>2</sup>	a) The SPU could, with the competent Property Registry Office, open a registration on behalf of the Federal Government
70.	Rua Projetada, n 14 lote 24	SANTOS	<b>Holder:</b> Federal Government, according to the Deed of Trust drawn up on January 20, 1977, on page 42, of Ledger 505, by the Notary Public of the 2nd Office of the District of Santos – The <b>use and fruition</b> of the property was granted to	Transcription No. 61,865 Issued on: <b>not available</b>	2nd Property Deeds Registry Office (RGI) in Santos, Ledger 3-CF, p. 142	274.00m <sup>2</sup>	a) The SPU could, with the competent Property Registry Office, open a registration on behalf of the Federal Government

Re f.	Address	City	Deed Holder - Purchase Deed	Registration / Transcription - RGI	RGI / Ledger / Pages	Registration Area / Transcription	Arrangements
			Companhia Docas de Santos. <b>Purchase Deed:</b> Sale and Purchase Deed, drawn up on December 15, 1971, on page 20, in Ledger 406, by the Notary Public of the 2nd Office of the District of Santos				
71.	Rua Projetada, n 10 lote 26	SANTO S	<b>Holder:</b> Federal Government, according to the Deed of Trust drawn up on February 18, 1977, on page 58, of Ledger 505, by the Notary Public of the 2nd Office of the District of Santos – The <b>use and fruition</b> of the property was granted to Companhia Docas de Santos. <b>Purchase Deed:</b> Sale and Purchase Deed, drawn up on December 15, 1971, on page 25, in Ledger 406, by the Notary Public of the 2nd Office of the District of Santos	Transcripti on No. 61,863 Issued on: <b>not available</b>	2nd Property Deeds Registry Office (RGI) in Santos, Ledger 3-CF, p. 142	205.00m <sup>2</sup>	a) The SPU could, with the competent Property Registry Office, open a registration on behalf of the Federal Governme nt
72.	Rua Octávio Correa, n 167	SANTO S	<b>Holder:</b> Federal Government, according to the Deed of Trust drawn up on February 18, 1977, on page 59, of Ledger 505, by the Notary Public of the 2nd Office of the District of Santos – The <b>use and fruition</b> of the property was granted to Companhia Docas de Santos. <b>Purchase Deed:</b> Sale and Purchase Deed, drawn up	Transcripti on No. 61,922 Issued on: <b>not available</b>	2nd Property Deeds Registry Office (RGI) in Santos, Ledger 3-CE, p. 141	368.00m <sup>2</sup>	a) The SPU could, with the competent Property Registry Office, open a registration on behalf of the Federal Governme nt

Re f.	Address	City	Deed Holder - Purchase Deed	Registrati on / Transcrip tion - RGI	RGI / Ledger / Pages	Registrati on Area / Transcrip tion	Arrangem ents
			on December 3, 1971, on page 4, in Ledger 407, by the Notary Public of the 2nd Office of the District of Santos				
73.	Cipriano Barata, n 19 lote 5 quadra 73 zona 4	SANTO S	<b>Holder:</b> Federal Government, according to the Deed of Trust drawn up on June 18, 1976, on page 120, of Ledger 478, by the Notary Public of the 2nd Office of the District of Santos – <b>The use and fruition</b> of the property was granted to Companhia Docas de Santos. <b>Purchase Deed:</b> Sale and Purchase Deed, drawn up on December 9, 1971, on page 73, in Ledger 390, by the Notary Public of the 2nd Office of the District of Santos	Transcripti on No. 61,894 Issued on: <b>not available</b>	2nd Property Deeds Registry Office (RGI) in Santos, Ledger 3-CE, p. 137	12.50m wide in front, 10.0m deep on one side, 35.60m on the other, at an extension of 43.20m	a) The SPU could, with the competent Property Registry Office, open a registration on behalf of the Federal Governme nt
74.	Praça Conselheiro Sinimbu, n 31	SANTO S	<b>Holder:</b> Federal Government, according to the Deed of Trust drawn up on March 11, 1977, on page 6, of Ledger 512, by the Notary Public of the 2nd Office of the District of Santos – <b>The use and fruition</b> of the property was granted to Companhia Docas de Santos. <b>Purchase Deed:</b> Sale and Purchase Deed, drawn up on December 1, 1971, on page 10, in Ledger 406, by the Notary Public of the 2nd Office	Transcripti on No. 61,920 Issued on: <b>not available</b>	2nd Property Deeds Registry Office (RGI) in Santos, Ledger 3-CE, p. 141	208.50m <sup>2</sup>	a) The SPU could, with the competent Property Registry Office, open a registration on behalf of the Federal Governme nt

Re f.	Address	City	Deed Holder - Purchase Deed	Registration / Transcription - RGI	RGI / Ledger / Pages	Registration Area / Transcription	Arrangements
			of the District of Santos				
75.	Rua Emidio de Souza, n 157	SANTO S	<b>Holder:</b> Federal Government, according to the Deed of Trust drawn up on March 11, 1977, on page 7, of Ledger 512, by the Notary Public of the 2nd Office of the District of Santos – The <b>use and fruition</b> of the property was granted to Companhia Docas de Santos. <b>Purchase Deed:</b> Sale and Purchase Deed, drawn up on December 3, 1971, on page 14, in Ledger 406, by the Notary Public of the 2nd Office of the District of Santos	Transcripti on No. 61,896 Issued on: <b>not available</b>	2nd Property Deeds Registry Office (RGI) in Santos, Ledger 3-CE, p. 137	236.80m <sup>2</sup>	a) The SPU could, with the competent Property Registry Office, open a registration on behalf of the Federal Governme nt
76.	Rua octavio Correa, n 201 lote 17 e parte do 16 quadra 68 zona 4	SANTO S	<b>Holder:</b> Federal Government, according to the Deed of Trust drawn up on March 14, 1977, on page 8, of Ledger 512, by the Notary Public of the 2nd Office of the District of Santos – The <b>use and fruition</b> of the property was granted to Companhia Docas de Santos. <b>Purchase Deed:</b> Sale and Purchase Deed, drawn up on December 15, 1971, on page 19, in Ledger 406, by the Notary Public of the 2nd Office of the District of Santos	Transcripti on No. 61,871 Iss ued on: <b>not available</b>	2nd Property Deeds Registry Office (RGI) in Santos, Ledger 3-CF, p. 143	9.00m wide in front, 33.00m deep on one side, 31.00m on the other	a) The SPU could, with the competent Property Registry Office, open a registration on behalf of the Federal Governme nt
77.	Rua Professor José Oliviar, n 149 e 153	SANTO S	<b>Holder:</b> Federal Government, according to the Deed of Trust	Transcripti on No. 61,869 Issued on:	2nd Property Deeds Registry Office (RGI) in Santos, Ledger 3-CF, p. 142	58.32m <sup>2</sup>	a) The SPU could, with the competent

Re f.	Address	City	Deed Holder - Purchase Deed	Registrati on / Transcrip tion - RGI	RGI / Ledger / Pages	Registrati on Area / Transcrip tion	Arrangem ents
			drawn up on March 14, 1977, on page 9, of Ledger 512, by the Notary Public of the 2nd Office of the District of Santos – The <b>use and fruition</b> of the property was granted to Companhia Docas de Santos. <b>Purchase Deed:</b> Sale and Purchase Deed, drawn up on December 15, 1971, on page 23, in Ledger 406, by the Notary Public of the 2nd Office of the District of Santos	not available			Property Registry Office, open a registration on behalf of the Federal Governme nt
78.	Praça Conselheiro Sinimbu, n 44 lote 6 quadra 73 zona 4	SANTO S	<b>Holder:</b> Federal Government, according to the Deed of Trust drawn up on March 14, 1977, on page 10, of Ledger 512, by the Notary Public of the 2nd Office of the District of Santos – The <b>use and fruition</b> of the property was granted to Companhia Docas de Santos. <b>Purchase Deed:</b> Sale and Purchase Deed, drawn up on December 23, 1971, on page 80, in Ledger 390, by the Notary Public of the 2nd Office of the District of Santos	Transcripti on No. 61,918 Issued on: not available	2nd Property Deeds Registry Office (RGI) in Santos, Ledger 3-CE, p. 140	353.00m <sup>2</sup>	a) The SPU could, with the competent Property Registry Office, open a registration on behalf of the Federal Governme nt
79.	Rua Cel. Raposo de Almeida, n 40	SANTO S	<b>Holder:</b> Federal Government, according to the Deed of Trust drawn up on March 14, 1977, on page 11, of Ledger 512, by the Notary Public of the	Transcripti on No. 61,893 Issued on: not available	2nd Property Deeds Registry Office (RGI) in Santos, Ledger 3-CF, p. 146	232.00m <sup>2</sup>	a) The SPU could, with the competent Property Registry Office, open a registration on behalf



Ref.	Address	City	Deed Holder - Purchase Deed	Registration / Transcription - RGI	RGI / Ledger / Pages	Registration Area / Transcription	Arrangements
			2nd Office of the District of Santos – The <b>use and fruition</b> of the property was granted to Companhia Docas de Santos. <b>Purchase Deed:</b> Sale and Purchase Deed, drawn up on February 11, 1972, on page 91, in Ledger 390, by the Notary Public of the 2nd Office of the District of Santos				of the Federal Government
80.	Rua Emidio de Souza, n 155 - Santos	SANTOS	<b>Holder:</b> Federal Government, according to the Deed of Trust drawn up on March 14, 1977, on page 12, of Ledger 512, by the Notary Public of the 2nd Office of the District of Santos – The <b>use and fruition</b> of the property was granted to Companhia Docas de Santos. <b>Purchase Deed:</b> Sale and Purchase Deed, drawn up on February 11, 1972, on page 92, in Ledger 390, by the Notary Public of the 2nd Office of the District of Santos	Transcription No. 61,891 issued on: <b>not available</b>	2nd Property Deeds Registry Office (RGI) in Santos, Ledger 3-CF, p. 145	8.00m wide in front by 40.00m from front to rear	a) The SPU could, with the competent Property Registry Office, open a registration on behalf of the Federal Government
81.	Rua Cipriano Barata, corner of Rua Octavio Correa, lote 14 quadra 69 zona 4 - Santos	SANTOS	<b>Holder:</b> Federal Government, according to the Deed of Trust drawn up on March 14, 1977, on page 13, of Ledger 512, by the Notary Public of the 2nd Office of the District of Santos – The <b>use and fruition</b> of the property was granted to	Transcription No. 61,973 Issued on: <b>not available</b>	2nd Property Deeds Registry Office (RGI) in Santos, Ledger 3-CF, p. 160	492.00m <sup>2</sup>	a) The SPU could, with the competent Property Registry Office, open a registration on behalf of the Federal Government

Re f.	Address	City	Deed Holder - Purchase Deed	Registration / Transcription - RGI	RGI / Ledger / Pages	Registration Area / Transcription	Arrangements
			Companhia Docas de Santos. <b>Purchase Deed:</b> Sale and Purchase Deed, drawn up on January 21, 1972, on page 146v, in Ledger 401, by the Notary Public of the 2nd Office of the District of Santos				
82.	Av Governador Mário Covas Júnior, 2.414 (antigo octávio corréa, 196 - partes do lote 11 e 12 quadra 69 zona 4)	SANTO S	<b>Holder:</b> Federal Government, according to the Deed of Trust drawn up on March 14, 1977, on page 14, of Ledger 512, by the Notary Public of the 2nd Office of the District of Santos – <b>The use and fruition</b> of the property was granted to Companhia Docas de Santos. <b>Purchase Deed:</b> Sale and Purchase Deed, drawn up on December 15, 1971, on page 21, in Ledger 406, by the Notary Public of the 2nd Office of the District of Santos	Transcripti on No. 61,977 Issued on: <b>not available</b>	2nd Property Deeds Registry Office (RGI) in Santos, Ledger 3-CF, p. 160	370.00m <sup>2</sup>	a) The SPU could, with the competent Property Registry Office, open a registration on behalf of the Federal Governme nt
83.	Rua Octavio Correa, n 185 (partes dos lotes 6 e 7 ) quadra 68 zona 4	SANTO S	<b>Holder:</b> Federal Government, according to the Deed of Trust drawn up on March 14, 1977, on page 15, of Ledger 512, by the Notary Public of the 2nd Office of the District of Santos – <b>The use and fruition</b> of the property was granted to Companhia Docas de Santos. <b>Purchase Deed:</b> Sale and Purchase Deed,	Transcripti on No. 61,975 Issued on: <b>not available</b>	2nd Property Deeds Registry Office (RGI) in Santos, Ledger 3-CF, p. 160	368.00m <sup>2</sup>	a) The SPU could, with the competent Property Registry Office, open a registration on behalf of the Federal Governme nt

Ref.	Address	City	Deed Holder - Purchase Deed	Registration / Transcription - RGI	RGI / Ledger / Pages	Registration Area / Transcription	Arrangements
			drawn up on December 29, 1971, on page 26, in Ledger 406, by the Notary Public of the 2nd Office of the District of Santos				
84.	Rua Projetada, n 17 e 19, lotes 8 e 9	SANTOS	<b>Holder:</b> Federal Government, according to the Deed of Trust drawn up on March 31, 1977, on page 93, of Ledger 505, by the Notary Public of the 2nd Office of the District of Santos – The <b>use and fruition</b> of the property was granted to Companhia Docas de Santos. <b>Purchase Deed:</b> Sale and Purchase Deed, drawn up on December 30, 1971, on page 27, in Ledger 406, by the Notary Public of the 2nd Office of the District of Santos	Transcription No. 61,979 Issued on: <b>not available</b>	2nd Property Deeds Registry Office (RGI) in Santos, Ledger 3-CF, p. 161	2 plots of land measuring 200.00m <sup>2</sup> each	a) The SPU could, with the competent Property Registry Office, open a registration on behalf of the Federal Government
85.	Rua Projetada, n 13, lotes 11	SANTOS	<b>Holder:</b> Federal Government, according to the Deed of Trust drawn up on March 14, 1977, on page 16, of Ledger 512, by the Notary Public of the 2nd Office of the District of Santos – The <b>use and fruition</b> of the property was granted to Companhia Docas de Santos. <b>Purchase Deed:</b> Sale and Purchase Deed, drawn up on January 7, 1972, on page 34, in Ledger 406, by the Notary Public of	Transcription No. 61,972 Issued on: <b>not available</b>	2nd Property Deeds Registry Office (RGI) in Santos, Ledger 3-CE, p. 150	200.00m <sup>2</sup>	a) The SPU could, with the competent Property Registry Office, open a registration on behalf of the Federal Government

Ref.	Address	City	Deed Holder - Purchase Deed	Registration / Transcription - RGI	RGI / Ledger / Pages	Registration Area / Transcription	Arrangements
			the 2nd Office of the District of Santos				
86.	Linha Forte Augusto, perto do n 304 lote 50 quadra 73	SANTO S	<p><b>Holder:</b> Federal Government, according to the Deed of Trust drawn up on August 11, 1978, on page 132, of Ledger 521, by the Notary Public of the 2nd Office of the District of Santos – The <b>use and fruition</b> of the property was granted to Companhia Docas de Santos.</p> <p><b>Purchase Deed:</b> Sale and Purchase Deed, drawn up on December 30, 1971, on page 30, in Ledger 406, by the Notary Public of the 2nd Office of the District of Santos</p>	Transcription No. 61,976 Issued on: <b>not available</b>	2nd Property Deeds Registry Office (RGI) in Santos, Ledger 3-CE, p. 150	417.00m <sup>2</sup>	a) The SPU could, with the competent Property Registry Office, open a registration on behalf of the Federal Government
87.	Linha do Forte Augusto, n 304 lote 54 e 55 quadra 73	SANTO S	<p><b>Holder:</b> Federal Government, according to the Deed of Trust drawn up on August 11, 1978, on page 133v, of Ledger 521, by the Notary Public of the 2nd Office of the District of Santos – The <b>use and fruition</b> of the property was granted to Companhia Docas de Santos.</p> <p><b>Purchase Deed:</b> Sale and Purchase Deed, drawn up on January 7, 1972, on page 33, in Ledger 406, by the Notary Public of the 2nd Office of the District of Santos</p>	Transcription No. 61,978 Issued on: <b>not available</b>	2nd Property Deeds Registry Office (RGI) in Santos, Ledger 3-CE, p. 150	834.00m <sup>2</sup>	a) The SPU could, with the competent Property Registry Office, open a registration on behalf of the Federal Government
88.	Avenida Afonso Pena, n 829	SANTO S	<b>Holder:</b> Federal Government, according to the	Transcriptions 62,080	2nd Property Deeds Registry Office (RGI) in Santos, Ledger 3-CE, p. 172/173	Lot 34 – 383.00m <sup>2</sup>	a) The SPU could, with the

Ref.	Address	City	Deed Holder - Purchase Deed	Registration / Transcription - RGI	RGI / Ledger / Pages	Registration Area / Transcription	Arrangements
	e 831 lote 34 e 35 quadra 73		Deed of Trust drawn up on March 31, 1977, on page 91, of Ledger 505, by the Notary Public of the 2nd Office of the District of Santos – The <b>use and fruition</b> of the property was granted to Companhia Docas de Santos. <b>Purchase Deed:</b> Sale and Purchase Deed, drawn up on December 14, 1971, on page 76, in Ledger 390, by the Notary Public of the 2nd Office of the District of Santos	and 62,082 Issued on: <b>not available</b>		Lot 35 – 461.00m <sup>2</sup>	competent Property Registry Office, open a registration on behalf of the Federal Government
89.	Praça Conselheiro Sinimbu, n 26 lote 22 quadra 73 zona 4	SANTO S	<b>Holder:</b> Federal Government, according to the Deed of Trust drawn up on March 11, 1977, on page 5, of Ledger 512, by the Notary Public of the 2nd Office of the District of Santos – The <b>use and fruition</b> of the property was granted to Companhia Docas de Santos. <b>Purchase Deed:</b> Sale and Purchase Deed, drawn up on December 23, 1971, on page 84, in Ledger 390, by the Notary Public of the 2nd Office of the District of Santos	Transcript on No. 62,086 Issued on: <b>not available</b>	2nd Property Deeds Registry Office (RGI) in Santos, Ledger 3-CE, p. 173	417.00m <sup>2</sup>	a) The SPU could, with the competent Property Registry Office, open a registration on behalf of the Federal Government
90.	Praça Conselheiro Sinimbu, n 18 lote 29 quadra 73 zona 4	SANTO S	<b>Holder:</b> Federal Government, according to the Deed of Trust drawn up on March 11, 1977, on page 4, of Ledger 512, by the Notary	Transcript on No. 62,094 Issued on: <b>not available</b>	2nd Property Deeds Registry Office (RGI) in Santos, Ledger 3-CE, p. 174	393.00m <sup>2</sup>	a) The SPU could, with the competent Property Registry Office, open a registration

Re f.	Address	City	Deed Holder - Purchase Deed	Registration / Transcription - RGI	RGI / Ledger / Pages	Registration Area / Transcription	Arrangements
			Public of the 2nd Office of the District of Santos – The <b>use and fruition</b> of the property was granted to Companhia Docas de Santos. <b>Purchase Deed:</b> Sale and Purchase Deed, drawn up on December 29, 1971, on page 129, in Ledger 401, by the Notary Public of the 2nd Office of the District of Santos				on behalf of the Federal Government
91.	Praça Conselheiro Sinimbu, n 40 lote 10 quadra 73 zona 4	SANTO S	<b>Holder:</b> Federal Government, according to the Deed of Trust drawn up on March 11, 1977, on page 3 of Ledger 512, by the Notary Public of the 2nd Office of the District of Santos – The <b>use and fruition</b> of the property was granted to Companhia Docas de Santos. <b>Purchase Deed:</b> Sale and Purchase Deed, drawn up on December 23, 1971, on page 113, in Ledger 404, by the Notary Public of the 2nd Office of the District of Santos	Transcription No. 62,084 Issued on: <b>not available</b>	2nd Property Deeds Registry Office (RGI) in Santos, Ledger 3-CE, p. 173	417.00m <sup>2</sup>	a) The SPU could, with the competent Property Registry Office, open a registration on behalf of the Federal Government
92.	Rua Octavio Correa, n 197 (parte da quadra 68 zona 4)	SANTO S	<b>Holder:</b> Federal Government, according to the Deed of Trust drawn up on March 31, 1977, on page 90 of Ledger 505, by the Notary Public of the 2nd Office of the District of Santos – The <b>use and fruition</b> of the	Transcription No. 62,088 Issued on: <b>not available</b>	2nd Property Deeds Registry Office (RGI) in Santos, Ledger 3-CE, p. 173	331.20m <sup>2</sup>	a) The SPU could, with the competent Property Registry Office, open a registration on behalf of the Federal Government

Re f.	Address	City	Deed Holder - Purchase Deed	Registration / Transcription - RGI	RGI / Ledger / Pages	Registration Area / Transcription	Arrangements
			property was granted to Companhia Docas de Santos. <b>Purchase Deed:</b> Sale and Purchase Deed, drawn up on January 11, 1972, on page 36, in Ledger 406, by the Notary Public of the 2nd Office of the District of Santos				
93.	Rua Projetada, n 12 lote 25 - Vila São Franciso	SANTO S	<b>Holder:</b> Federal Government, according to the Deed of Trust drawn up on March 11, 1977, on page 2 of Ledger 512, by the Notary Public of the 2nd Office of the District of Santos – The <b>use and fruition</b> of the property was granted to Companhia Docas de Santos. <b>Purchase Deed:</b> Sale and Purchase Deed, drawn up on January 11, 1972, on page 37, in Ledger 406, by the Notary Public of the 2nd Office of the District of Santos	Transcripti on No. 62,090 Issued on: <b>not available</b>	2nd Property Deeds Registry Office (RGI) in Santos, Ledger 3-CE, p. 173	10.00m wide in front, extension of 10.60m, from one side at the extension of 22.00m and from the other at the extension of 25.50m	a) The SPU could, with the competent Property Registry Office, open a registration on behalf of the Federal Governme nt
94.	Rua Octavio Correa, n 175 e 177 lote 1 e 2 quadra 68 zona 4 - Santos	SANTO S	<b>Holder:</b> Federal Government, according to the Deed of Trust drawn up on March 31, 1977, on page 92 of Ledger 505, by the Notary Public of the 2nd Office of the District of Santos – The <b>use and fruition</b> of the property was granted to Companhia Docas de Santos. <b>Purchase Deed:</b> Deed	Transcripti on No. 62,249 Issued on: <b>not available</b>	2nd Property Deeds Registry Office (RGI) in Santos, Ledger 3-CE, p. 209	No. 175 – 368.00m <sup>2</sup> No. 177 – 368.00m <sup>2</sup>	a) The SPU could, with the competent Property Registry Office, open a registration on behalf of the Federal Governme nt

Re f.	Address	City	Deed Holder - Purchase Deed	Registrati on / Transcrip tion - RGI	RGI / Ledger / Pages	Registrati on Area / Transcrip tion	Arrangem ents
			of Renunciation of Usufruct and of Sale and Purchase, drawn up on January 21, 1972, on page 134v, in Ledger 404, by the Notary Public of the 2nd Office of the District of Santos				
95.	Rua Coronel Raposo de Almeida, n 45	SANTO S	<b>Holder:</b> Federal Government, according to the Deed of Trust drawn up on March 11, 1977, on page 1 of Ledger 512, by the Notary Public of the 2nd Office of the District of Santos – The <b>use and fruition</b> of the property was granted to Companhia Docas de Santos. <b>Purchase Deed:</b> Sale and Purchase Deed, drawn up on January 14, 1972, on page 38, in Ledger 406, by the Notary Public of the 2nd Office of the District of Santos	Transcripti on No. 62,237 Issued on: <b>not available</b>	2nd Property Deeds Registry Office (RGI) in Santos, Ledger 3-CF, p. 207	8.00m wide in front and 21.50m from front to rear	a) The SPU could, with the competent Property Registry Office, open a registration on behalf of the Federal Governme nt
96.	Rua Projetada, n 25 , lotes 6	SANTO S	<b>Holder:</b> Federal Government, according to the Deed of Trust drawn up on February 11, 1977, on page 50 of Ledger 505, by the Notary Public of the 2nd Office of the District of Santos – The <b>use and fruition</b> of the property was granted to Companhia Docas de Santos. <b>Purchase Deed:</b> Sale and Purchase Deed, drawn up on January 21,	Transcripti on No. 62,187 Issued on: <b>not available</b>	2nd Property Deeds Registry Office (RGI) in Santos, Ledger 3-CF, p. 200	200.00m <sup>2</sup>	a) The SPU could, with the competent Property Registry Office, open a registration on behalf of the Federal Governme nt



Re f.	Address	City	Deed Holder - Purchase Deed	Registration / Transcription - RGI	RGI / Ledger / Pages	Registration Area / Transcription	Arrangements
			1972, on page 40, in Ledger 406, by the Notary Public of the 2nd Office of the District of Santos				
97.	Rua Octávio Correa, n 159, lotes 12 e 13 da quadra 63, zona 4	SANTO S	<b>Holder:</b> Federal Government, according to the Deed of Trust drawn up on March 1, 1977, on page 80 of Ledger 505, by the Notary Public of the 2nd Office of the District of Santos – The <b>use and fruition</b> of the property was granted to Companhia Docas de Santos. <b>Purchase Deed:</b> Sale and Purchase Deed, drawn up on January 21, 1972, on page 41, in Ledger 406, by the Notary Public of the 2nd Office of the District of Santos	Transcription No. 62,185 Issued on: <b>not available</b>	2nd Property Deeds Registry Office (RGI) in Santos, Ledger 3-CF, p. 200	368.00m <sup>2</sup>	a) The SPU could, with the competent Property Registry Office, open a registration on behalf of the Federal Government
98.	Rua Moema, n 27 lote 27 A - Santos	SANTO S	<b>Holder:</b> Federal Government, according to the Deed of Trust drawn up on March 1, 1977, on page 79 of Ledger 505, by the Notary Public of the 2nd Office of the District of Santos – The <b>use and fruition</b> of the property was granted to Companhia Docas de Santos. <b>Purchase Deed:</b> Sale and Purchase Deed, drawn up on January 21, 1972, on page 42, in Ledger 406, by the Notary Public of the 2nd Office of the District of Santos	Transcription No. 62,189 Issued on: <b>not available</b>	2nd Property Deeds Registry Office (RGI) in Santos, Ledger 3-CE, p. 200	228.00m <sup>2</sup>	a) The SPU could, with the competent Property Registry Office, open a registration on behalf of the Federal Government

Ref.	Address	City	Deed Holder - Purchase Deed	Registration / Transcription - RGI	RGI / Ledger / Pages	Registration Area / Transcription	Arrangements
99.	Praça Conselheiro Sinimbu, n 20 lote 27 quadra 73 zona 4 - Santos	SANTO S	<b>Holder:</b> Federal Government, according to the Deed of Trust drawn up on March 1, 1977, on page 76 of Ledger 505, by the Notary Public of the 2nd Office of the District of Santos – The <b>use and fruition</b> of the property was granted to Companhia Docas de Santos. <b>Purchase Deed:</b> Sale and Purchase Deed, drawn up on February 4, 1972, on page 18v, in Ledger 410, by the Notary Public of the 2nd Office of the District of Santos	Transcripti on No. 62,275 Issued on: <b>not available</b>	2nd Property Deeds Registry Office (RGI) in Santos, Ledger 3-C, p. 213	417.00m <sup>2</sup>	a) The SPU could, with the competent Property Registry Office, open a registration on behalf of the Federal Governme nt
100	Rua Projetada, n 30 lote 18 - Santos	SANTO S	<b>Holder:</b> Federal Government, according to the Deed of Trust drawn up on March 1, 1977, on page 73 of Ledger 505, by the Notary Public of the 2nd Office of the District of Santos – The <b>use and fruition</b> of the property was granted to Companhia Docas de Santos. <b>Purchase Deed:</b> Sale and Purchase Deed, drawn up on January 28, 1972, on page 1, in Ledger 410, by the Notary Public of the 2nd Office of the District of Santos	Transcripti on No. 62,286 Issued on: <b>not available</b>	2nd Property Deeds Registry Office (RGI) in Santos, Ledger 3-CE, p. 210	200.00m <sup>2</sup>	a) The SPU could, with the competent Property Registry Office, open a registration on behalf of the Federal Governme nt
101	Rua Moema, n 12	SANTO S	<b>Holder:</b> Federal Government, according to the Deed of Trust drawn up on March 1, 1977, on page 75 of	Transcripti on No. 62,308 Issued on: <b>not available</b>	2nd Property Deeds Registry Office (RGI) in Santos, Ledger 3-CE, p. 213	16.80m wide in front by 12.20m from front to rear	a) The SPU could, with the competent Property Registry Office,

Ref.	Address	City	Deed Holder - Purchase Deed	Registration / Transcription - RGI	RGI / Ledger / Pages	Registration Area / Transcription	Arrangements
			Ledger 505, by the Notary Public of the 2nd Office of the District of Santos – The <b>use and fruition</b> of the property was granted to Companhia Docas de Santos. <b>Purchase Deed:</b> Deed of Assignment of Rights and of Purchase and Sale, drawn up on January 28, 1972, on page 3v, in Ledger 410, by the Notary Public of the 2nd Office of the District of Santos				open a registration on behalf of the Federal Government
102	Between channels 4 and 5 at Leito Projetado da Avenida Doutor Oswaldo Aranha	SANTOS	<b>Holder:</b> Federal Government, according to the Deed of Trust drawn up on April 26, 1977, on page 95 of Ledger 505, by the Notary Public of the 2nd Office of the District of Santos – The <b>use and fruition</b> of the property was granted to Companhia Docas de Santos. <b>Purchase Deed:</b> Sale and Purchase Deed, drawn up on January 14, 1972, on page 39, in Ledger 406, by the Notary Public of the 2nd Office of the District of Santos	Transcription No. 62,365 Issued on: <b>not available</b>	2nd Property Deeds Registry Office (RGI) in Santos, Ledger 3-CF, p. 225	1,247.25m <sup>2</sup>	a) The SPU could, with the competent Property Registry Office, open a registration on behalf of the Federal Government
103	Rua Emidio de Souza, n 159	SANTOS	<b>Holder:</b> Federal Government, according to the Deed of Trust drawn up on March 1, 1977, on page 71 of Ledger 505, by the Notary Public of the 2nd Office of	Transcription No. 62,377 Issued on: <b>not available</b>	2nd Property Deeds Registry Office (RGI) in Santos, Ledger 3-CF, p. 236	144.00m <sup>2</sup>	a) The SPU could, with the competent Property Registry Office, open a registration on behalf of the

Ref.	Address	City	Deed Holder - Purchase Deed	Registration / Transcription - RGI	RGI / Ledger / Pages	Registration Area / Transcription	Arrangements
			the District of Santos – The <b>use and fruition</b> of the property was granted to Companhia Docas de Santos. <b>Purchase Deed:</b> Sale and Purchase Deed, drawn up on December 23, 1971, on page 83, in Ledger 390, by the Notary Public of the 2nd Office of the District of Santos				Federal Government
104	Praça Conselheiro Sinimbu, n 36 lote 14 quadra 73 zona 4 - Santos	SANTO S	<b>Holder:</b> Federal Government, according to the Deed of Trust drawn up on February 28, 1977, on page 70 of Ledger 505, by the Notary Public of the 2nd Office of the District of Santos – The <b>use and fruition</b> of the property was granted to Companhia Docas de Santos. <b>Purchase Deed:</b> Sale and Purchase Deed, drawn up on March 8, 1972, on page 97, in Ledger 390, by the Notary Public of the 2nd Office of the District of Santos	Transcript on No. 62,367 Issued on: <b>not available</b>	2nd Property Deeds Registry Office (RGI) in Santos, Ledger 3-CF, p. 235	417.00m <sup>2</sup>	a) The SPU could, with the competent Property Registry Office, open a registration on behalf of the Federal Government
105	Rua Cipriano Barata, n 4 quadra 68 zona 4 - Santos	SANTO S	<b>Holder:</b> Federal Government, according to the Deed of Trust drawn up on June 18, 1976, on page 118v of Ledger 478, by the Notary Public of the 2nd Office of the District of Santos – The <b>use and fruition</b> of the property was granted to Companhia	Transcript on No. 62,375 Issued on: <b>not available</b>	2nd Property Deeds Registry Office (RGI) in Santos, Ledger 3-CF, p. 65	23.50m wide in front, 11.30m from front to rear, 30.30m on the other side and 16.50m wide at the rear	a) The SPU could, with the competent Property Registry Office, open a registration on behalf of the Federal Government

Re f.	Address	City	Deed Holder - Purchase Deed	Registration / Transcription - RGI	RGI / Ledger / Pages	Registration Area / Transcription	Arrangements
			Docas de Santos. <b>Purchase Deed:</b> Sale and Purchase Deed, drawn up on March 16, 1972, on page 99, in Ledger 390, by the Notary Public of the 2nd Office of the District of Santos				
106	Rua Projetada, n 29 , lotes 5	SANTOS	<b>Holder:</b> Federal Government, according to the Deed of Trust drawn up on February 11, 1977, on page 44 of Ledger 505, by the Notary Public of the 2nd Office of the District of Santos – The <b>use and fruition</b> of the property was granted to Companhia Docas de Santos. <b>Purchase Deed:</b> Sale and Purchase Deed, drawn up on January 21, 1972, on page 43, in Ledger 406, by the Notary Public of the 2nd Office of the District of Santos	Transcription No. 62,369 Issued on: <b>not available</b>	2nd Property Deeds Registry Office (RGI) in Santos, Ledger 3-CF, p. 235	200.00m <sup>2</sup>	a) The SPU could, with the competent Property Registry Office, open a registration on behalf of the Federal Government
107	Praça Conselheiro Sinimbu, n 28 A lote 20 quadra 73 zona 4 - Santos	SANTOS	<b>Holder:</b> Federal Government, according to the Deed of Trust drawn up on March 1, 1977, on page 72 of Ledger 505, by the Notary Public of the 2nd Office of the District of Santos – The <b>use and fruition</b> of the property was granted to Companhia Docas de Santos. <b>Purchase Deed:</b> Sale and Purchase Deed, drawn up on	Transcription No. 62,371 Issued on: <b>not available</b>	2nd Property Deeds Registry Office (RGI) in Santos, Ledger 3-CF, p. 235	5.00m wide in front by 41.70m from front to rear	a) The SPU could, with the competent Property Registry Office, open a registration on behalf of the Federal Government

Re f.	Address	City	Deed Holder - Purchase Deed	Registration / Transcription - RGI	RGI / Ledger / Pages	Registration Area / Transcription	Arrangements
			January 28, 1972, on page 44, in Ledger 406, by the Notary Public of the 2nd Office of the District of Santos				
108	Rua Octávio Correa, n 149, lotes 7 quadra 63, zona 4	SANTO S	<b>Holder:</b> Federal Government, according to the Deed of Trust drawn up on February 11, 1977, on page 45 of Ledger 505, by the Notary Public of the 2nd Office of the District of Santos – <b>The use and fruition</b> of the property was granted to Companhia Docas de Santos. <b>Purchase Deed:</b> Sale and Purchase Deed, drawn up on March 22, 1972, on page 45, in Ledger 406, by the Notary Public of the 2nd Office of the District of Santos	Transcripti on No. 62,421 Iss ued on: <b>not available</b>	2nd Property Deeds Registry Office (RGI) in Santos, Ledger 3-CF, p. 99	368.00m <sup>2</sup>	a) The SPU could, with the competent Property Registry Office, open a registration on behalf of the Federal Governme nt
109	Rua Octávio Correa, n 163, lotes 13 e 14 quadra 63, zona 4	SANTO S	<b>Holder:</b> Federal Government, according to the Deed of Trust drawn up on February 28, 1977, on page 69 of Ledger 505, by the Notary Public of the 2nd Office of the District of Santos – <b>The use and fruition</b> of the property was granted to Companhia Docas de Santos. <b>Purchase Deed:</b> Sale and Purchase Deed, drawn up on March 9, 1972, on page 98, in Ledger 390, by the Notary Public of the 2nd Office of	Transcripti on No. 62,475 Issued on: <b>not available</b>	2nd Property Deeds Registry Office (RGI) in Santos, Ledger 3-CF, p. 252	368.00m <sup>2</sup>	a) The SPU could, with the competent Property Registry Office, open a registration on behalf of the Federal Governme nt

Re f.	Address	City	Deed Holder - Purchase Deed	Registration / Transcription - RGI	RGI / Ledger / Pages	Registration Area / Transcription	Arrangements
			the District of Santos				
110	Praça Conselheiro Sinimbu, 32 lote 17 quadra 73 - Santos	SANTOS	<p><b>Holder:</b> Federal Government, according to the Deed of Trust drawn up on March 1, 1977, on page 77 of Ledger 505, by the Notary Public of the 2nd Office of the District of Santos – The <b>use and fruition</b> of the property was granted to Companhia Docas de Santos.</p> <p><b>Purchase Deed:</b> Sale and Purchase Deed, drawn up on January 21, 1972, on page 144, in Ledger 401, by the Notary Public of the 2nd Office of the District of Santos</p>	Transcript on No. 62,436 Issued on: <b>not available</b>	2nd Property Deeds Registry Office (RGI) in Santos, Ledger 3-CF, p. 236	208.50m <sup>2</sup>	a) The SPU could, with the competent Property Registry Office, open a registration on behalf of the Federal Government
111	(Parte) Rua Professor Jose Olivar, n 153 - Santos	SANTOS	<p><b>Holder:</b> Federal Government, according to the Deed of Trust drawn up on February 18, 1977, on page 57 of Ledger 505, by the Notary Public of the 2nd Office of the District of Santos – The <b>use and fruition</b> of the property was granted to Companhia Docas de Santos.</p> <p><b>Purchase Deed:</b> Deed of Sale and Purchase, with Termination of the Mortgage Guarantee, drawn up on March 7, 1972, on page 12, in Ledger 411, by the Notary Public of the 2nd Office of the District of Santos</p>	Transcript on No. 62,638 Issued on: <b>not available</b>	2nd Property Deeds Registry Office (RGI) in Santos, Ledger 3-CE, p. 275	10.98m <sup>2</sup>	a) The SPU could, with the competent Property Registry Office, open a registration on behalf of the Federal Government

Ref.	Address	City	Deed Holder - Purchase Deed	Registration / Transcription - RGI	RGI / Ledger / Pages	Registration Area / Transcription	Arrangements
112	Rua Octávio Correa, n 155, lotes 10 e 11 quadra 63, zona 4	SANTOS	<p><b>Holder:</b> Federal Government, according to the Deed of Trust drawn up on February 11, 1977, on page 48 of Ledger 505, by the Notary Public of the 2nd Office of the District of Santos – The <b>use and fruition</b> of the property was granted to Companhia Docas de Santos.</p> <p><b>Purchase Deed:</b> Sale and Purchase Deed, drawn up on March 2, 1972, on page 57, in Ledger 410, by the Notary Public of the 2nd Office of the District of Santos</p>	Transcription on No. 62,824 Issued on: <b>not available</b>	2nd Property Deeds Registry Office (RGI) in Santos, Ledger 3-CG, p. 13	368.00m <sup>2</sup>	a) The SPU could, with the competent Property Registry Office, open a registration on behalf of the Federal Government
113	Rua Octavio Correa, n 194 quadra 68 zona 4	SANTOS	<p><b>Holder:</b> Federal Government, according to the Deed of Trust drawn up on February 18, 1977, on page 56 of Ledger 505, by the Notary Public of the 2nd Office of the District of Santos – The <b>use and fruition</b> of the property was granted to Companhia Docas de Santos.</p> <p><b>Purchase Deed:</b> Sale and Purchase Deed, drawn up on December 1, 1971, on page 9, in Ledger 406, by the Notary Public of the 2nd Office of the District of Santos</p>	Transcription on No. 62,703 Issued on: <b>not available</b>	2nd Property Deeds Registry Office (RGI) in Santos, Ledger 3-CF, p. 126	9.00m wide in front by 36.80m from front to rear	a) The SPU could, with the competent Property Registry Office, open a registration on behalf of the Federal Government
114	Linha Ferrea do Forte Augusto,	SANTOS	<p><b>Holder:</b> Federal Government, according to the</p>	Transcription on No. 62,810 Issued on:	2nd Property Deeds Registry Office (RGI) in Santos, Ledger 3-CG, p. 10	300.00m <sup>2</sup>	a) The SPU could, with the competent



Ref.	Address	City	Deed Holder - Purchase Deed	Registration / Transcription - RGI	RGI / Ledger / Pages	Registration Area / Transcription	Arrangements
	354 lote 36 quadra 73		Deed of Trust drawn up on February 28, 1977, on page 66 of Ledger 505, by the Notary Public of the 2nd Office of the District of Santos – The <b>use and fruition</b> of the property was granted to Companhia Docas de Santos. <b>Purchase Deed:</b> Sale and Purchase Deed with Assignment of Rights, drawn up on December 15, 1971, on page 97, in Ledger 404, by the Notary Public of the 2nd Office of the District of Santos	not available			Property Registry Office, open a registration on behalf of the Federal Government
115	Rua Octavio Correa, n 193	SANTO S	<b>Holder:</b> Federal Government, according to the Deed of Trust drawn up on February 28, 1977, on page 67 of Ledger 505, by the Notary Public of the 2nd Office of the District of Santos – The <b>use and fruition</b> of the property was granted to Companhia Docas de Santos. <b>Purchase Deed:</b> Sale and Purchase Deed with Assignment of Rights, drawn up on December 15, 1971, on page 100, in Ledger 404, by the Notary Public of the 2nd Office of the District of Santos	Transcript on No. 62,718 used on: not available	2nd Property Deeds Registry Office (RGI) in Santos, Ledger 3-CE, p. 289	9.0m wide in front by 36.80m from front to rear	a) The SPU could, with the competent Property Registry Office, open a registration on behalf of the Federal Government
116	Rua Coronel Raposo de	SANTO S	<b>Holder:</b> Federal Government,	Transcript on No. 62,726	2nd Property Deeds Registry Office (RGI) in Santos, Ledger 3-CE, p. 291	9.16m wide in front by	a) The SPU could, with the

Re f.	Address	City	Deed Holder - Purchase Deed	Registration / Transcription - RGI	RGI / Ledger / Pages	Registration Area / Transcription	Arrangements
	Almeida, n 41		according to the Deed of Trust drawn up on February 28, 1977, on page 62 of Ledger 505, by the Notary Public of the 2nd Office of the District of Santos – The <b>use and fruition</b> of the property was granted to Companhia Docas de Santos. <b>Purchase Deed:</b> Sale and Purchase Deed with Assignment of Rights, drawn up on December 30, 1971, on page 134v, in Ledger 401, by the Notary Public of the 2nd Office of the District of Santos	Issued on: <b>not available</b>		21.50m from front to rear	competent Property Registry Office, open a registration on behalf of the Federal Government
117	Praça Conselheiro Sinimbu, n 41 e 42 lotes 8 e 9 quadra 73 zona 4	SANTO S	<b>Holder:</b> Federal Government, according to the Deed of Trust drawn up on February 18, 1977, on page 55 of Ledger 505, by the Notary Public of the 2nd Office of the District of Santos – The <b>use and fruition</b> of the property was granted to Companhia Docas de Santos. <b>Purchase Deed:</b> Sale and Purchase Deed, drawn up on December 29, 1971, on page 127, in Ledger 401, by the Notary Public of the 2nd Office of the District of Santos	Transcript on No. 62,794 Issued on: <b>not available</b>	2nd Property Deeds Registry Office (RGI) in Santos, Ledger 3-CG, p. 6	831.00m <sup>2</sup>	a) The SPU could, with the competent Property Registry Office, open a registration on behalf of the Federal Government
118	Rua Projetada, n 6	SANTO S	<b>Holder:</b> Federal Government, according to the	Transcript on No. 62,893 Issued on:	2nd Property Deeds Registry Office (RGI) in Santos, Ledger 3-CH, p. 28	10.00m wide in front, 15.20m	a) The SPU could, with the competent

Ref.	Address	City	Deed Holder - Purchase Deed	Registration / Transcription - RGI	RGI / Ledger / Pages	Registration Area / Transcription	Arrangements
			Deed of Trust drawn up on February 18, 1977, on page 54 of Ledger 505, by the Notary Public of the 2nd Office of the District of Santos – The <b>use and fruition</b> of the property was granted to Companhia Docas de Santos. <b>Purchase Deed:</b> Sale and Purchase Deed, drawn up on December 9, 1971, on page 67, in Ledger 390, by the Notary Public of the 2nd Office of the District of Santos	not available		deep on one side, 18.80m on the other and 10.60 wide at the rear	Property Registry Office, open a registration on behalf of the Federal Government
119	Avenida Governador Mário Covas, s/n (antigo Rua Octavio Correa, 200 - Lotes 12 e 13 - Quadra 69 - Zona 4	SANTO S	<b>Holder:</b> Federal Government, according to the Deed of Trust drawn up on February 18, 1977, on page 53 of Ledger 505, by the Notary Public of the 2nd Office of the District of Santos – The <b>use and fruition</b> of the property was granted to Companhia Docas de Santos <b>Purchase Deed:</b> Sale and Purchase Deed, drawn up on December 30, 1971, on page 28, in Ledger 406, by the Notary Public of the 2nd Office of the District of Santos	Transcripti on No. 62,886 Issued on: not available	2nd Property Deeds Registry Office (RGI) in Santos, Ledger 505, p. 53	370.00m <sup>2</sup>	a) The SPU could, with the competent Property Registry Office, open a registration on behalf of the Federal Government
120	Rua Octavio Correa, n 187 lote 8 e 9 quadra 68 zona 4	SANTO S	<b>Holder:</b> Federal Government, according to the Deed of Trust drawn up on February 18, 1977, on page	Transcripti on No. 62,882 Issued on: not available	2nd Property Deeds Registry Office (RGI) in Santos, Ledger 3-CG, p. 26	368.00m <sup>2</sup>	a) The SPU could, with the competent Property Registry Office, open a

Ref.	Address	City	Deed Holder - Purchase Deed	Registration / Transcription - RGI	RGI / Ledger / Pages	Registration Area / Transcription	Arrangements
			52 of Ledger 505, by the Notary Public of the 2nd Office of the District of Santos – The <b>use and fruition</b> of the property was granted to Companhia Docas de Santos <b>Purchase Deed:</b> Sale and Purchase Deed, drawn up on January 11, 1972, on page 35, in Ledger 406, by the Notary Public of the 2nd Office of the District of Santos				registration on behalf of the Federal Government
121	Rua Moema, n 2	SANTO S	<b>Holder:</b> Federal Government, according to the Deed of Trust drawn up on February 18, 1977, on page 51 of Ledger 505, by the Notary Public of the 2nd Office of the District of Santos – The <b>use and fruition</b> of the property was granted to Companhia Docas de Santos <b>Purchase Deed:</b> Sale and Purchase Deed, drawn up on December 3, 1971, on page 9, in Ledger 407, by the Notary Public of the 2nd Office of the District of Santos	Transcripti on No. 62,884 Issued on: <b>not available</b>	2nd Property Deeds Registry Office (RGI) in Santos, Ledger 3-CG, p. 26	3.60m wide in front, 30.00m from front to rear, 15.20m wide at the rear	a) The SPU could, with the competent Property Registry Office, open a registration on behalf of the Federal Government
122	Rua Octávio Correa, n 147, lotes 6 quadra 63, zona 4	SANTO S	<b>Holder:</b> Federal Government, according to the Deed of Trust drawn up on February 11, 1977, on page 47 of Ledger 505, by the Notary Public of the 2nd Office	Transcripti on No. 62,987 Issued on: <b>not available</b>	2nd Property Deeds Registry Office (RGI) in Santos, Ledger 3-CH, p. 48	368.00m <sup>2</sup>	a) The SPU could, with the competent Property Registry Office, open a registration on behalf of the Federal

Ref.	Address	City	Deed Holder - Purchase Deed	Registration / Transcription - RGI	RGI / Ledger / Pages	Registration Area / Transcription	Arrangements
			of the District of Santos – The <b>use and fruition</b> of the property was granted to Companhia Docas de Santos <b>Purchase Deed:</b> Sale and Purchase Deed, drawn up on May 10, 1972, on page 51, in Ledger 406, by the Notary Public of the 2nd Office of the District of Santos				Government
123	Rua Professor José Olivarian 155	SANTOS	<b>Holder:</b> Federal Government, according to the Deed of Trust drawn up on February 28, 1977, on page 63 of Ledger 505, by the Notary Public of the 2nd Office of the District of Santos – The <b>use and fruition</b> of the property was granted to Companhia Docas de Santos <b>Purchase Deed:</b> Sale and Purchase Deed, drawn up on December 1, 1971, on page 6, in Ledger 406, by the Notary Public of the 2nd Office of the District of Santos	Transcription No. 63,050 issued on: <b>not available</b>	2nd Property Deeds Registry Office (RGI) in Santos, Ledger 3-CG, p. 64	13.75m wide in front by 37.16m from front to rear	a) The SPU could, with the competent Property Registry Office, open a registration on behalf of the Federal Government
124	Rua Octavio Correa, n 189 lote 9 e 10 quadra 68 zona 4 - Santos	SANTOS	<b>Holder:</b> Federal Government, according to the Deed of Trust drawn up on February 28, 1977, on page 64 of Ledger 505, by the Notary Public of the 2nd Office of the District of Santos – The <b>use and fruition</b> of the property was	Transcription No. 63,048 Issued on: <b>not available</b>	2nd Property Deeds Registry Office (RGI) in Santos, Ledger 3-CG, p. 63	368.00m <sup>2</sup>	a) The SPU could, with the competent Property Registry Office, open a registration on behalf of the Federal Government

Ref.	Address	City	Deed Holder - Purchase Deed	Registration / Transcription - RGI	RGI / Ledger / Pages	Registration Area / Transcription	Arrangements
			granted to Companhia Docas de Santos <b>Purchase Deed:</b> Sale and Purchase Deed, drawn up on February 18, 1972, on page 30, in Ledger 410, by the Notary Public of the 2nd Office of the District of Santos				
125	Rua Octávio Correa, n 153, lotes 9 e 10 quadra 63, zona 4	SANTO S	<b>Holder:</b> Federal Government, according to the Deed of Trust drawn up on February 11, 1977, on page 46 of Ledger 505, by the Notary Public of the 2nd Office of the District of Santos – The <b>use and fruition</b> of the property was granted to Companhia Docas de Santos <b>Purchase Deed:</b> Sale and Purchase Deed, drawn up on March 24, 1972, on page 100, in Ledger 390, by the Notary Public of the 2nd Office of the District of Santos	Transcription No. 63,220 Issued on: <b>not available</b>	2nd Property Deeds Registry Office (RGI) in Santos, Ledger 3-CG, p. 106	368.00m <sup>2</sup>	a) The SPU could, with the competent Property Registry Office, open a registration on behalf of the Federal Government
126	Rua Octávio Correa corner of Avenida Coronel Joaquim Montenegro, Lotes 1, 2, 3, 4 e 5-Quadra 63	SANTO S	<b>Holder:</b> Federal Government, according to the Deed of Trust drawn up on February 11, 1977, on page 49 of Ledger 505, by the Notary Public of the 2nd Office of the District of Santos – The <b>use and fruition</b> of the property was granted to Companhia Docas de Santos	Transcription No. 63,346 Issued on: <b>not available</b>	2nd Property Deeds Registry Office (RGI) in Santos, Ledger 3-CG, p. 136	2,380.80m <sup>2</sup>	a) The SPU could, with the competent Property Registry Office, open a registration on behalf of the Federal Government

Ref.	Address	City	Deed Holder - Purchase Deed	Registration / Transcription - RGI	RGI / Ledger / Pages	Registration Area / Transcription	Arrangements
			<b>Purchase Deed:</b> Deed of Assignment of Rights and of Purchase and Sale, drawn up on June 5, 1972, on page 123v, in Ledger 410, by the Notary Public of the 2nd Office of the District of Santos				
127	Rua Cipriano Barata, n 15 lote 4 quadra 73 zona 4	SANTOS	<b>Holder:</b> Federal Government, according to the Deed of Trust drawn up on March 29, 1977, on page 81 of Ledger 505, by the Notary Public of the 2nd Office of the District of Santos – <b>The use and fruition</b> of the property was granted to Companhia Docas de Santos <b>Purchase Deed:</b> Sale and Purchase Deed, drawn up on December 9, 1971, on page 94v, in Ledger 404, by the Notary Public of the 2nd Office of the District of Santos	Transcription No. 63,789 Issued on: <b>not available</b>	2nd Property Deeds Registry Office (RGI) in Santos, Ledger 3-CH, p. 221	317.00m <sup>2</sup>	a) The SPU could, with the competent Property Registry Office, open a registration on behalf of the Federal Government
128	Rua Moema, n 29 e 31 (lotes 27 e 27 b)	SANTOS	<b>Holder:</b> Federal Government, according to the Deed of Trust drawn up on March 29, 1977, on page 84 of Ledger 505, by the Notary Public of the 2nd Office of the District of Santos – <b>The use and fruition</b> of the property was granted to Companhia Docas de Santos <b>Purchase Deed:</b> Sale and Purchase Deed,	Transcription No. 64,251 Issued on: <b>not available</b>	2nd Property Deeds Registry Office (RGI) in Santos, Ledger 3-CJ, p. 30	393.00m <sup>2</sup>	a) The SPU could, with the competent Property Registry Office, open a registration on behalf of the Federal Government

Ref.	Address	City	Deed Holder - Purchase Deed	Registration / Transcription - RGI	RGI / Ledger / Pages	Registration Area / Transcription	Arrangements
			drawn up on December 23, 1971, on page 77, in Ledger 390, by the Notary Public of the 2nd Office of the District of Santos				
129	(Part) Land located in Conceiçãozinha, close to the Fertilizer Terminal	GUARUJÁ	<p><b>Holder:</b> Federal Government, according to the Deed of Trust drawn up on March 30, 1977, on page 89 of Ledger 505, by the Notary Public of the 2nd Office of the District of Santos – The <b>use and fruition</b> of the property was granted to Companhia Docas de Santos</p> <p><b>Purchase Deed:</b> Sale and Purchase Deed, drawn up on February 24, 1972, on page 5v, in Ledger 411, by the Notary Public of the 2nd Office of the District of Santos</p>	Transcript on No. 8,831 Issued on: <b>not available</b>	Property Deeds Registry Office (RGI) in Guarujá, Ledger 3-H, p. 217	4,960.30m <sup>2</sup>	a) The SPU could, with the competent Property Registry Office, open a registration on behalf of the Federal Government
130	Land located in Ponta da Praia, facing Avenida Aranha between Avenida Afonso Pena and the Guarujá Ferry Boat	SANTOS	<p><b>Holder:</b> Federal Government, according to the Deed of Trust drawn up on March 29, 1977, on page 83 of Ledger 505, by the Notary Public of the 2nd Office of the District of Santos – The <b>use and fruition</b> of the property was granted to Companhia Docas de Santos</p> <p><b>Purchase Deed:</b> Sale and Purchase Deed, drawn up on August 18, 1972, on page 27v, in Ledger</p>	Transcript on No. 64,103 Issued on: <b>not available</b>	2nd Property Deeds Registry Office (RGI) in Santos, Ledger 3-CH, p. 295	8,672.90m <sup>2</sup>	a) The SPU could, with the competent Property Registry Office, open a registration on behalf of the Federal Government



Ref.	Address	City	Deed Holder - Purchase Deed	Registration / Transcription - RGI	RGI / Ledger / Pages	Registration Area / Transcription	Arrangements
			416, by the Notary Public of the 2nd Office of the District of Santos				
131	Rua João Octavio, n 15, 21, 25, 29, 37, 41, 45, 49, 55 e 61 - Santos	SANTO S	<b>Holder:</b> Federal Government, represented by the National Department of Ports and Waterways <b>Purchase Deed:</b> Deed of Re-Ratification and Purchase and Sale, drawn up on February 21, 1975, on page 6 of Ledger 461, by the Notary Public of the 2nd Office of the District of Santos. <b>Possession transferred to</b> Companhia Docas de Santos	Transcription No. 52,446 Issued on: <b>not available</b>	1st Property Deeds Registry Office (RGI) in Santos, Ledger 3-AT, p. 35	Not identified	a) The SPU could, with the competent Property Registry Office, open a registration on behalf of the Federal Government
132	Plots of land located in Ponta da Praia, facing Linha do Forte Augusto	SANTO S	<b>Holder:</b> Federal Government, represented by the National Department of Ports and Waterways <b>Purchase Deed:</b> Deed of Re-Ratification and Purchase and Sale, drawn up on March 24, 1975, on page 101v. of Ledger 457, by the Notary Public of the 2nd Office of the District of Santos. <b>Possession transferred to</b> Companhia Docas de Santos	Transcription No. 76,888 Issued on: <b>not available</b>	2nd Property Deeds Registry Office (RGI) in Santos, Ledger 3-DA, p. 135	22,668.00 m <sup>2</sup>	a) The SPU could, with the competent Property Registry Office, open a registration on behalf of the Federal Government
133	Land located in Ponta da Praia, facing Linha Férrea do Forte Augusto between Avenida Afonso Pena and the Guarujá Ferry Boat	SANTO S	<b>Holder:</b> Federal Government, according to the Deed of Trust drawn up on March 29, 1977, on page 87 of Ledger 505, by the Notary Public of the 2nd Office of the District of Santos – <b>The use and</b>	Transcription No. 65,371 Issued on: <b>not available</b>	2nd Property Deeds Registry Office (RGI) in Santos, Ledger 3-CJ, p. 274	3,746.80	a) The SPU could, with the competent Property Registry Office, open a registration on behalf of the Federal Government

Ref.	Address	City	Deed Holder - Purchase Deed	Registration / Transcription - RGI	RGI / Ledger / Pages	Registration Area / Transcription	Arrangements
			<p><b>fruition</b> of the property was granted to Companhia Docas de Santos</p> <p><b>Purchase Deed:</b> Sale and Purchase Deed, drawn up on December 7, 1972, on page 64v, in Ledger 419, by the Notary Public of the 2nd Office of the District of Santos</p> <p>Deed of Re-Ratification, drawn up on June 13, 1973, on page 34, in Ledger 429, by the Notary Public of the 2nd Office of the District of Santos</p>				
134	Land located in Ponta da Praia, facing Leito Projetado da futura Avenida Oswaldo Aranha between Avenida Afonso Pena and the Guarujá Ferry Boat	SANTO S	<p><b>Holder:</b> Federal Government, according to the Deed of Trust drawn up on March 29, 1977, on page 86 of Ledger 505, by the Notary Public of the 2nd Office of the District of Santos – The <b>use and fruition</b> of the property was granted to Companhia Docas de Santos</p> <p><b>Purchase Deed:</b> Sale and Purchase Deed, drawn up on October 27, 1972, on page 43, in Ledger 419, by the Notary Public of the 2nd Office of the District of Santos</p>	Transcripti on No. 64,797 Issued on: <b>not available</b>	2nd Property Deeds Registry Office (RGI) in Santos, Ledger 3-CJ, p. 165	3,611.00m <sup>2</sup>	a) The SPU could, with the competent Property Registry Office, open a registration on behalf of the Federal Governme nt
135	Avenida Oswaldo Aranha between Avenida Afonso Pena and the Ferry	SANTO S	<p><b>Holder:</b> Federal Government, according to the Deed of Trust drawn up on March 29, 1977, on page 82 of</p>	Transcripti on No. 66,702 Issued on: <b>not available</b>	2nd Property Deeds Registry Office (RGI) in Santos, Ledger 3-CL, p. 261	6,095.00m <sup>2</sup>	a) The SPU could, with the competent Property Registry Office, open a

Ref.	Address	City	Deed Holder - Purchase Deed	Registration / Transcription - RGI	RGI / Ledger / Pages	Registration Area / Transcription	Arrangements
	Boat - Santos		Ledger 505, by the Notary Public of the 2nd Office of the District of Santos – The <b>use and fruition</b> of the property was granted to Companhia Docas de Santos <b>Purchase Deed:</b> Sale and Purchase Deed, drawn up on March 29, 1973, on page 26v, in Ledger 425, by the Notary Public of the 2nd Office of the District of Santos				registration on behalf of the Federal Government
136	Avenida Doutor Oswaldo Aranha between Avenida Afonso Pena and the Ferry Boat-Santos	SANTOS	<b>Holder:</b> Federal Government, according to the Deed of Trust drawn up on March 29, 1977, on page 19 of Ledger 512, by the Notary Public of the 2nd Office of the District of Santos – The <b>use and fruition</b> of the property was granted to Companhia Docas de Santos <b>Purchase Deed:</b> Deed of Sale and Purchase and Release and Termination of the Mortgage Guarantee, drawn up on December 22, 1972, on page 95, in Ledger 416, by the Notary Public of the 2nd Office of the District of Santos	Transcription No. 65,595 Issued on: <b>not available</b>	2nd Property Deeds Registry Office (RGI) in Santos, Ledger 3CM, p. 31	14,323.22 m <sup>2</sup>	a) The SPU could, with the competent Property Registry Office, open a registration on behalf of the Federal Government
137	Land located in Conceiçãozinha, close to the Fertilizer Terminal, facing	GUARUJÁ	<b>Holder:</b> Federal Government, represented by the National Department of Ports and Waterways <b>Purchase</b>	Transcription No. 18,278 Issued on: <b>not available</b>	Property Deeds Registry Office (RGI) in Guarujá, Ledger 3-R, pages not reported	392,000.00 m <sup>2</sup>	a) The SPU could, with the competent Property Registry Office, open a

Ref.	Address	City	Deed Holder - Purchase Deed	Registration / Transcription - RGI	RGI / Ledger / Pages	Registration Area / Transcription	Arrangements
	Avenida Santos Dumont - Guarujá		<b>Deed:</b> Deed of Re-Ratification and Purchase and Sale, drawn up on June 27, 1975, on page 117, in Ledger 461, by the Notary Public of the 2nd Office of the District of Santos. <b>Possession transferred to</b> Companhia Docas de Santos				registration on behalf of the Federal Government
138	Vicente de Carvalho, Município de Guarujá, between the former Posto Fiscal de Itapema and Rua Martim Francisco	GUARUJÁ	<b>Holder:</b> Federal Government, represented by the National Department of Ports and Waterways <b>Purchase Deed:</b> Sale and Purchase Deed with Assignment of Rights, drawn up on December 13, 1974, on page 489, in Ledger 436, by the Notary Public of the 2nd Office of the District of Santos. <b>Possession transferred to</b> Companhia Docas de Santos	Transcription No. 16,362 Issued on: <b>not available</b>	Property Deeds Registry Office (RGI) in Guarujá, Ledger 3-P, pages not reported	19,000.00 m <sup>2</sup>	a) The SPU could, with the competent Property Registry Office, open a registration on behalf of the Federal Government
139	Avenida Presidente Castelo Branco, n 141 - Guarujá	GUARUJÁ	<b>Holder:</b> Federal Government, represented by the National Department of Ports and Waterways <b>Purchase Deed:</b> Deed of Re-Ratification and Purchase and Sale, drawn up on August 15, 1975, on page 28, in Ledger 472, by the Notary Public of the 2nd Office of the District of Santos. <b>Possession transferred to</b> Companhia Docas de Santos	Transcription No. 18,631 Issued on: <b>not available</b>	Property Deeds Registry Office (RGI) in Guarujá, Ledger 3-S, p. 59	290.50m <sup>2</sup>	a) The SPU could, with the competent Property Registry Office, open a registration on behalf of the Federal Government

Ref.	Address	City	Deed Holder - Purchase Deed	Registration / Transcription - RGI	RGI / Ledger / Pages	Registration Area / Transcription	Arrangements
140	Avenida Presidente castelo Branco, n 133 - Guarujá	GUARUJÁ	<b>Holder:</b> Federal Government, represented by the National Department of Ports and Waterways <b>Purchase Deed:</b> Deed of Re-Ratification and Purchase and Sale, drawn up on July 18, 1975, on page 142v, in Ledger 461, by the Notary Public of the 2nd Office of the District of Santos. <b>Possession transferred</b> to Companhia Docas de Santos	Transcription on No. 18,665 Issued on: <b>not available</b>	Property Deeds Registry Office (RGI) in Guarujá, Ledger 3-S, p. 67	286.15m <sup>2</sup>	a) The SPU could, with the competent Property Registry Office, open a registration on behalf of the Federal Government
141	Rua Doutor Manoel Tourinho, n 99/101	SANTOS	<b>Holder:</b> Federal Government, represented by Empresa de Portos do Brasil S.A. - Portobrás <b>Purchase Deed:</b> Deed of Re-Ratification and Purchase and Sale, drawn up on February 14, 1979, on page 58, in Ledger 479, by the Notary Public of the 3rd Office of the District of Santos. <b>Possession transferred</b> to Companhia Docas de Santos	Transcription on No. 18,868 Issued on: <b>not available</b>	2nd Property Deeds Registry Office (RGI) in Santos, Ledger 2, p. 1	13,437.00 m <sup>2</sup>	a) The SPU could, with the competent Property Registry Office, open a registration on behalf of the Federal Government
142	Guarujá	GUARUJÁ	<b>Holder:</b> Federal Government <b>Purchase Deed:</b> Sale and Purchase Deed, drawn up on April 9, 1974, on page 4v, in Ledger 444, by the Notary Public of the 2nd Office of the District of Santos. <b>Possession transferred</b> to Companhia Docas de Santos	Transcription on No. 13,792 Issued on: <b>not available</b>	Property Deeds Registry Office (RGI) in Guarujá, Ledger 3-N, p. 276	10,846.11 m <sup>2</sup>	a) The SPU could, with the competent Property Registry Office, open a registration on behalf of the Federal Government

Ref.	Address	City	Deed Holder - Purchase Deed	Registration / Transcription - RGI	RGI / Ledger / Pages	Registration Area / Transcription	Arrangements
143	Entre Avenida Afonso Pena e o Ferry Boat - Santos	SANTOS	<b>Holder:</b> Federal Government, according to the Deed of Trust drawn up on March 29, 1977, on page 88, of Ledger 505, by the Notary Public of the 2nd Office of the District of Santos – The <b>use and fruition</b> of the property was granted to Companhia Docas de Santos <b>Purchase Deed:</b> Sale and Purchase Deed, drawn up on March 8, 1973, on page 118, in Ledger 416, by the Notary Public of the 2nd Office of the District of Santos	Transcription No. 68,247 Issued on: <b>not available</b>	2nd Property Deeds Registry Office (RGI) in Santos, Ledger 3-CO, p. 277	1,411.20m <sup>2</sup>	a) The SPU could, with the competent Property Registry Office, open a registration on behalf of the Federal Government
144	Rua Antonio Prado, n 47	SANTOS	<b>Holder:</b> Federal Government <b>Purchase Deed:</b> Sale and Purchase Deed, drawn up on August 5, 1974, on page 111, in Ledger 449, by the Notary Public of the 2nd Office of the District of Santos. <b>Possession transferred</b> to Companhia Docas de Santos	Transcription No. 50,857 Issued on: <b>not available</b>	1st Property Deeds Registry Office (RGI) in Santos, Ledger 3-AR, p. 286	260.00m <sup>2</sup>	a) The SPU could, with the competent Property Registry Office, open a registration on behalf of the Federal Government
145	Rua Antonio Prado, n 42/43 e Rua Tuiuti n 77/79	SANTOS	<b>Holder:</b> Federal Government, represented by the National Department of Ports and Waterways <b>Purchase Deed:</b> Deed of Re-Ratification and Purchase and Sale, drawn up on December 5, 1975, on page 26v, in Ledger 478, by the Notary Public of	Transcription No. 55,109 Issued on: <b>not available</b>	1st Property Deeds Registry Office (RGI) in Santos, Ledger 3-AV, p. 30	333.75m <sup>2</sup>	a) The SPU could, with the competent Property Registry Office, open a registration on behalf of the Federal Government

Ref.	Address	City	Deed Holder - Purchase Deed	Registration / Transcription - RGI	RGI / Ledger / Pages	Registration Area / Transcription	Arrangements
			the 2nd Office of the District of Santos. <b>Possession transferred to</b> Companhia Docas de Santos				
146	Avenida Presidente Castelo Branco, n 155 - Guarujá	GUARUJÁ	<b>Holder:</b> Federal Government, represented by the National Department of Ports and Waterways <b>Purchase Deed:</b> Deed of Re-Ratification and Purchase and Sale, drawn up on November 17, 1975, on page 10, in Ledger 478, by the Notary Public of the 2nd Office of the District of Santos. <b>Possession transferred to</b> Companhia Docas de Santos	Transcription No. 19,709 Issued on: <b>not available</b>	Property Deeds Registry Office (RGI) in Guarujá, Ledger 3-S, p. 289	383.70m <sup>2</sup>	a) The SPU could, with the competent Property Registry Office, open a registration on behalf of the Federal Government
147	Praça Guilherme Aralhe, sn - Santos	SANTOS	<b>Holder:</b> Federal Government, represented by the National Department of Ports and Waterways <b>Purchase Deed:</b> Deed of Re-Ratification and Purchase and Sale, drawn up on February 28, 1975, on page 68v, in Ledger 457, by the Notary Public of the 2nd Office of the District of Santos. <b>Possession transferred to</b> Companhia Docas de Santos	Transcription No. 76,625 Issued on: <b>not available</b>	2nd Property Deeds Registry Office (RGI) in Santos, Ledger 3-DB, p. 70	9,048.80m <sup>2</sup>	a) The SPU could, with the competent Property Registry Office, open a registration on behalf of the Federal Government
148	Rua General Camara, 491 a 515, com fundos para a Rua Xavier da Silveira, 165 a 169	SANTOS	<b>Holder:</b> Federal Government, according to the Deed of Trust drawn up on June 17, 1977, on page 131v of Ledger 496, by the Notary Public of the	Transcription No. 47,908 Issued on: <b>not available</b>	1st Property Deeds Registry Office (RGI) in Santos, Ledger 3-AP, p. 279	3,485.37m <sup>2</sup>	a) The SPU could, with the competent Property Registry Office, open a registration on behalf of the

Re f.	Address	City	Deed Holder - Purchase Deed	Registration / Transcription - RGI	RGI / Ledger / Pages	Registration Area / Transcription	Arrangements
			2nd Office of the District of Santos – The <b>use and fruition</b> of the property was granted to Companhia Docas de Santos <b>Purchase Deed:</b> Deed of Amicable Expropriation, drawn up on September 18, 1973, on page 128, in Ledger 425, by the Notary Public of the 2nd Office of the District of Santos				Federal Government
149	Rua Castro Alves, nº 14 - Guarujá	GUARUJÁ	<b>Holder:</b> Federal Government, represented by the National Department of Ports and Waterways <b>Purchase Deed:</b> Sale and Purchase Deed, drawn up on December 30, 1975, on page 28, in Ledger 480, by the Notary Public of the 2nd Office of the District of Santos. <b>Possession transferred to</b> Companhia Docas de Santos	Transcript on No. 17,920 Issued on: <b>not available</b>	Property Deeds Registry Office (RGI) in Guarujá, Ledger 3-R, pages not reported	3,562.00m <sup>2</sup>	a) The SPU could, with the competent Property Registry Office, open a registration on behalf of the Federal Government
150	Praça Conselheiro Sinimbu, nº 16 - Casa 9 - Santos	SANTOS	Holder: Brazil's Federal Government <b>Purchase Deed:</b> Public Deed of Re-ratification and Sale and Purchase, drawn up on June 7, 1974, on page 18, of Ledger 446, by the Notary Public of the 2nd Office of the District of Santos/ SP - Possession transferred to Companhia das Docas de Santos	Not reported	Not reported	<b>Not reported</b>	a) The SPU could, with the competent Property Registry Office, open a registration on behalf of the Federal Government



Ref.	Address	City	Deed Holder - Purchase Deed	Registration / Transcription - RGI	RGI / Ledger / Pages	Registration Area / Transcription	Arrangements
151	Rua Cipriano Barata - Travessa "A", nº 1 - Santos	SANTOS	Holder: Brazil's Federal Government Purchase Deed: Public Deed of Re-ratification and Sale and Purchase, drawn up on April 19, 1979, on page 97, of Ledger 539, by the Notary Public of the 2nd Office of the District of Santos/ SP - <b>Possession transferred</b> to Companhia das Docas de Santos	19,319 Issued on: <b>Not available</b>	Not reported	Not reported	a) The SPU could, with the competent Property Registry Office, open a registration on behalf of the Federal Government
152	Avenida Pedro Lessa, nº 651 - Santos	SANTOS	Holder: Brazil's Federal Government Purchase Deed: Public Deed of Re-ratification and Sale and Purchase, drawn up on March 14, 1979, on page 19, of Ledger 481, by the Notary Public of the 3rd Office of the District of Santos/ SP - Possession transferred to Companhia das Docas de Santos	19,388 Issued on: <b>12/7/2006</b>	Not reported	Not reported	a) The SPU could, with the competent Property Registry Office, open a registration on behalf of the Federal Government
153	Largo Senador Vergueiro, nº 1 e 2	SANTOS	Holder: Brazil's Federal Government Purchase Deed: Public Deed of Re-Ratification and Sale and Purchase, drawn up on October 12, 1979, on page 73, of Ledger 550, by the Notary Public of the 2nd Office of the District of Santos/ SP - <b>Possession transferred</b> to Companhia das Docas de Santos	54,346 Issued on: <b>Not available</b>	2nd Property Deeds Registry Office (RGI) in Santos, Ledger 3-AU, p. 149	Not reported	a) The SPU could, with the competent Property Registry Office, open a registration on behalf of the Federal Government
154	Rua Almirante Tamandaré,	SANTOS	Holder: Brazil's Federal Government Purchase Deed:	Transcription No. 55,739 Issued on:	2nd Property Deeds Registry Office (RGI) in Santos, Ledger 3-BV, p. 83	Not reported	a) The SPU could, with the competent

Re f.	Address	City	Deed Holder - Purchase Deed	Registration / Transcription - RGI	RGI / Ledger / Pages	Registration Area / Transcription	Arrangements
	nº 81 - Santos		Public Deed of Re-Ratification and Sale and Purchase, drawn up on October 12, 1979, on page 73, of Ledger 550, by the Notary Public of the 2nd Office of the District of Santos/ SP - <b>Possession transferred</b> to Companhia das Docas de Santos	Not available			Property Registry Office, open a registration on behalf of the Federal Government
155	Avenida Pedro Lessa, nº 649- referente ao apto. 01 - Santos	SANTO S	Holder: Brazil's Federal GovernmentPurchase Deed: Public Deed of Re-ratification and Sale and Purchase, drawn up on October 2, 1979, on page 116v, of Ledger 481, by the Notary Public of the 2nd Office of the District of Santos/ SP - Possession transferred to Companhia das Docas de Santos	21,290Issued on: 12/7/2006	Not reported	Not reported	a) The SPU could, with the competent Property Registry Office, open a registration on behalf of the Federal Government
156	Avenida Pedro Lessa, nº 649- referente ao apto. 03 - Santos	SANTO S	Holder: Brazil's Federal Government Purchase Deed: Public Deed of Re-Ratification and Sale and Purchase, drawn up on May 22, 1980, on page 35, of Ledger 559, by the Notary Public of the 2nd Office of the District of Santos/ SP - Possession transferred to Companhia das Docas de Santos	21,290 Issued on: 12/7/2006	Not reported	Not reported	a) The SPU could, with the competent Property Registry Office, open a registration on behalf of the Federal Government
157	Avenida Pedro Lessa, nº 649- referente ao apto. 02) - Santos	SANTO S	Holder: Brazil's Federal Government Purchase Deed: Public Deed of Re-Ratification and Sale and Purchase,	21,290 Issued on: 12/7/2006	Not reported	Not reported	a) The SPU could, with the competent Property Registry Office, open a

Ref.	Address	City	Deed Holder - Purchase Deed	Registration / Transcription - RGI	RGI / Ledger / Pages	Registration Area / Transcription	Arrangements
			drawn up on May 22, 1980, on page 49, of Ledger 559, by the Notary Public of the 2nd Office of the District of Santos/ SP - Possession transferred to Companhia das Docas de Santos				registration on behalf of the Federal Government
158	Praça Conselheiro Sinimbu, Travessa "A", nº 15 - Santos	SANTOS	Holder: Brazil's Federal Government Purchase Deed: Public Deed of Re-ratification and Sale and Purchase, drawn up on October 4, 1979, on page 32, of Ledger 557, by the Notary Public of the 2nd Office of the District of Santos/ SP - Possession transferred to Companhia das Docas de Santos	Not reported	Not reported	Not reported	a) The SPU could, with the competent Property Registry Office, open a registration on behalf of the Federal Government

2) **Properties Owned by the Federal Government, with registration:**

Ref.	Address	City	Deed Holder - Purchase Deed	Registration / Transcription - RGI	RGI / Ledger / Pages	Registration Area / Transcription	Arrangements
159	Avenida Conselheiro Rodrigues Alves, nº 15	SANTOS	<b>Holder:</b> Federal Government, represented by Empresa de Portos do Brasil S.A. - Portobrás <b>Purchase Deed:</b> Public Deed of Re-ratification and Purchase and Sale, drawn up on December 29, 1978, on page 59, in Ledger	Registration No. 18,238 Issued on: <b>not available</b>	2nd Property Deeds Registry Office (RGI) in Santos, Ledger 2, p. 1	295.00m²	a) SPU could, if applicable, open a new registration containing the updated area for regularization purposes of the Port of Santos polygon

Ref.	Address	City	Deed Holder - Purchase Deed	Registration / Transcription - RGI	RGI / Ledger / Pages	Registration Area / Transcription	Arrangements
			539, by the Notary Public of the 2nd Office of the District of Santos. <b>Possession transferred</b> to Companhia Docas de Santos				
160	Avenida Conselheiro Rodrigues Alves, nº 7	SANTOS	<b>Holder:</b> Federal Government, represented by Empresa de Portos do Brasil S.A. - Portobrás <b>Purchase Deed:</b> Public Deed of Re-ratification and Purchase and Sale, drawn up on January 24, 1979, on page 85, in Ledger 539, by the Notary Public of the 2nd Office of the District of Santos. <b>Possession transferred</b> to Companhia Docas de Santos	Registration No. 19,005 Issued on: <b>not available</b>	2nd Property Deeds Registry Office (RGI) in Santos, Ledger 2, p. 1	approximately 304.00m²	a) SPU could, if applicable, open a new registration containing the updated area for regularization purposes of the Port of Santos polygon
161	Land located in the Macuco District	SANTOS	<b>Holder:</b> Federal Government, represented by Empresa de Portos do Brasil	Registration No. 23,755 Issued on: <b>not available</b>	2nd Property Deeds Registry Office (RGI) in Santos, Ledger 2, p. 1	815.10m²	a) SPU could, if applicable, open a new registration containing the updated area for

Ref.	Address	City	Deed Holder - Purchase Deed	Registration / Transcript - RGI	RGI / Ledger / Pages	Registration Area / Transcript	Arrangements
			S.A. - Portobrás <b>Purchase Deed:</b> Deed of Re-Ratification and of Purchase and Sale, drawn up on May 22, 1980, on page 27, in Ledger 559, by the Notary Public of the 2nd Office of the District of Santos. <b>Possession transferred</b> to Companhia Docas de Santos				regularization purposes of the Port of Santos polygon
162	Linha do Forte Augusto, Lote nº 52, da Quadra 73, Vila Santista	SANTOS	<b>Holder:</b> Federal Government, represented by Empresa de Portos do Brasil S.A. - Portobrás <b>Purchase Deed:</b> Deed of Re-Ratification and Purchase and Sale, drawn up on January 18, 1980, on page 19, in Ledger 559, by the Notary Public of the 2nd Office of the District of Santos. <b>Possession transferred</b>	Registration No. 22,925 Issued on: <b>not available</b>	2nd Property Deeds Registry Office (RGI) in Santos, Ledger 2, p. 1	417.00m²	a) SPU could, if applicable, open a new registration containing the updated area for regularization purposes of the Port of Santos polygon

Ref.	Address	City	Deed Holder - Purchase Deed	Registration / Transcript - RGI	RGI / Ledger / Pages	Registration Area / Transcript	Arrangements
			ed to Companhia Docas de Santos				
163	Praça Conselheiro Sinimbu, nº 43, Lote nº 7, da Quadra 73, Vila Santista	SANTOS	<b>Holder:</b> Federal Government, represented by Empresa de Portos do Brasil S.A. - Portobrás <b>Purchase Deed:</b> Deed of Re-Ratification and Purchase and Sale, drawn up on May 22, 1980, on page 29, in Ledger 559, by the Notary Public of the 2nd Office of the District of Santos. <b>Possession transferred to</b> Companhia Docas de Santos	Registration No. 23,756 Issued on: <b>not available</b>	2nd Property Deeds Registry Office (RGI) in Santos, Ledger 2, p. 1	398.00m²	a) SPU could, if applicable, open a new registration containing the updated area for regularization purposes of the Port of Santos polygon
164	Praça Conselheiro Sinimbu, nº 29, Lote nº 19, da Quadra 73, Vila Santista	SANTOS	<b>Holder:</b> Federal Government, represented by Empresa de Portos do Brasil S.A. - Portobrás <b>Purchase Deed:</b> Deed of Re-Ratification and Purchase and Sale, drawn up on May 22, 1980, on page	Registration No. 23,841 Issued on: <b>not available</b>	2nd Property Deeds Registry Office (RGI) in Santos, Ledger 2, p. 1	417.00m²	a) SPU could, if applicable, open a new registration containing the updated area for regularization purposes of the Port of Santos polygon

Ref.	Address	City	Deed Holder - Purchase Deed	Registration / Transcript - RGI	RGI / Ledger / Pages	Registration Area / Transcript	Arrangements
			45, in Ledger 559, by the Notary Public of the 2nd Office of the District of Santos. <b>Possession transferred</b> to Companhia Docas de Santos				
165	Linha do Forte Augusto, nº 310, Lote nº 53, da Quadra 73, Vila Santista	SANTOS	<b>Holder:</b> Federal Government, represented by Empresa de Portos do Brasil S.A. - Portobrás <b>Purchase Deed:</b> Deed of Re-Ratification and Purchase and Sale, drawn up on September 12, 1980, on page 59, in Ledger 559, by the Notary Public of the 2nd Office of the District of Santos. <b>Possession transferred</b> to Companhia Docas de Santos	Registration No. 25,295 Issued on: <b>not available</b>	2nd Property Deeds Registry Office (RGI) in Santos, Ledger 2, p. 1	417.00m²	a) SPU could, if applicable, open a new registration containing the updated area for regularization purposes of the Port of Santos polygon
166	Linha do Forte Augusto, nº 350, Lote nº 37, Quadra 73	SANTOS	<b>Holder:</b> Federal Government, represented by Empresa de Portos	Registration No. 17,380 Issued on: <b>not available</b>	2nd Property Deeds Registry Office (RGI) in Santos, Ledger 2, p. 1	417.00m²	a) SPU could, if applicable, open a new registration containing the updated

Ref.	Address	City	Deed Holder - Purchase Deed	Registration / Transcript - RGI	RGI / Ledger / Pages	Registration Area / Transcript	Arrangements
			do Brasil S.A. - Portobrás <b>Purchase Deed:</b> Deed of Re-Ratification and Purchase and Sale, drawn up on September 28, 1978, on page 49, in Ledger 538, by the Notary Public of the 2nd Office of the District of Santos. <b>Possession transferred</b> to Companhia Docas de Santos				area for regularization on purposes of the Port of Santos polygon
167	Rua Projetada, nº 9, lotes 13	SANTOS	<b>Holder:</b> Federal Government, represented by Empresa de Portos do Brasil S.A. - Portobrás <b>Purchase Deed:</b> Deed of Re-Ratification and Purchase and Sale, drawn up on September 28, 1978, on page 1, in Ledger 538, by the Notary Public of the 2nd Office of the District of Santos. <b>Possession</b>	Registration No. 17.061 Issued on: <b>not available</b>	2nd Property Deeds Registry Office (RGI) in Santos, Ledger 2, p. 1	200.00m²	a) SPU could, if applicable, open a new registration containing the updated area for regularization on purposes of the Port of Santos polygon



Ref.	Address	City	Deed Holder - Purchase Deed	Registration / Transcription - RGI	RGI / Ledger / Pages	Registration Area / Transcription	Arrangements
			on transferred to Companhia Docas de Santos				
168	Rua Coronel Raposo de Almeida, n 49	SANTOS	<p><b>Holder:</b> Federal Government, represented by Empresa de Portos do Brasil S.A. - Portobrás</p> <p><b>Purchase Deed:</b> Deed of Ratification and Purchase and Sale, drawn up on September 28, 1978, on page 3, in Ledger 538, by the Notary Public of the 2nd Office of the District of Santos.</p> <p><b>Possession transferred to</b> Companhia Docas de Santos</p>	<p>Registration No. 17,123</p> <p>Issued on: <b>not available</b></p>	2nd Property Deeds Registry Office (RGI) in Santos, Ledger 2, p. 19	172.00m²	a) SPU could, if applicable, open a new registration containing the updated area for regularization purposes of the Port of Santos polygon
169	Rua Padre Gastão de Moraes, n 27 (parte dos fundos) - Santos	SANTOS	<p><b>Holder:</b> Federal Government, represented by Empresa de Portos do Brasil S.A. - Portobrás</p> <p><b>Purchase Deed:</b> Deed of Ratification and Purchase and Sale, drawn up</p>	<p>Registration No. 17,068</p> <p>Issued on: <b>not available</b></p>	2nd Property Deeds Registry Office (RGI) in Santos, Ledger 2, p. 1	22.01m²	a) SPU could, if applicable, open a new registration containing the updated area for regularization purposes of the Port of Santos polygon

Ref.	Address	City	Deed Holder - Purchase Deed	Registration / Transcript - RGI	RGI / Ledger / Pages	Registration Area / Transcript	Arrangements
			on September 28, 1978, on page 7, in Ledger 538, by the Notary Public of the 2nd Office of the District of Santos. <b>Possession transferred</b> to Companhia Docas de Santos				
170	AV GOVERNADOR MARIO COVAS JUNIOR, SN (antigo Cipriano Barata, 20)	SANTOS	<b>Holder:</b> Federal Government, represented by Empresa de Portos do Brasil S.A. - Portobrás <b>Purchase Deed:</b> Deed of Re-Ratification and Purchase and Sale, drawn up on September 12, 1980, on page 57, in Ledger 559, by the Notary Public of the 2nd Office of the District of Santos. <b>Possession transferred</b> to Companhia Docas de Santos	Registration No. 25,296 Issued on: <b>not available</b>	2nd Property Deeds Registry Office (RGI) in Santos, Ledger 2, p. 1	450.00m²	a) SPU could, if applicable, open a new registration containing the updated area for regularization purposes of the Port of Santos polygon
171	Linha do Forte Augusto, n 300 lote 57	SANTOS	<b>Holder:</b> Federal Government,	Registration No. 25,297 Issued on:	2nd Property Deeds Registry Office (RGI) in Santos, Ledger 2, p. 1	417.00m²	a) SPU could, if applicable, open a new

Ref.	Address	City	Deed Holder - Purchase Deed	Registration / Transcript - RGI	RGI / Ledger / Pages	Registration Area / Transcript	Arrangements
	quadra 73 - Santos		represented by Empresa de Portos do Brasil S.A. - Portobrás <b>Purchase Deed:</b> Deed of Re-Ratification and Purchase and Sale, drawn up on October 13, 1980, on page 250, in Ledger 565, by the Notary Public of the 2nd Office of the District of Santos. <b>Possession transferred</b> to Companhia Docas de Santos	not available			registration containing the updated area for regularization purposes of the Port of Santos polygon
172	Rua Projetada, n 23 , lotes 7	SANTOS	<b>Holder:</b> Federal Government, represented by Empresa de Portos do Brasil S.A. - Portobrás <b>Purchase Deed:</b> Deed of Re-Ratification and Purchase and Sale, drawn up on May 24, 1978, on page 97v, in Ledger 521, by the Notary Public of the 2nd Office of the	Registration No. 15,345 Issued on: not available	2nd Property Deeds Registry Office (RGI) in Santos, Ledger 2, p. 1	200.00m²	a) SPU could, if applicable, open a new registration containing the updated area for regularization purposes of the Port of Santos polygon

Ref.	Address	City	Deed Holder - Purchase Deed	Registration / Transcript - RGI	RGI / Ledger / Pages	Registration Area / Transcript	Arrangements
			District of Santos. <b>Possession transferred</b> to Companhia Docas de Santos				
173	Rua Cel. Raposo de Almeida, n 38- lote 7 quadra C	SANTOS	<b>Holder:</b> Federal Government, represented by Empresa de Portos do Brasil S.A. - Portobrás <b>Purchase Deed:</b> Deed of Re-Ratification and Purchase and Sale, drawn up on September 28, 1978, on page 9, in Ledger 538, by the Notary Public of the 2nd Office of the District of Santos. <b>Possession transferred</b> to Companhia Docas de Santos	Registration No. 17,119 Issued on: <b>not available</b>	2nd Property Deeds Registry Office (RGI) in Santos, Ledger 2, p. 1	8.0 m wide in the front by 29.00 m from front to rear	a) SPU could, if applicable, open a new registration containing the updated area for regularization purposes of the Port of Santos polygon
174	Rua Cipriano Barata (antes do n 13) lote 2 quadra 73 - Santos	SANTOS	<b>Holder:</b> Federal Government, represented by Empresa de Portos do Brasil S.A. - Portobrás <b>Purchase Deed:</b> Deed of Re-Ratification and	Registration No. 17,318 Issued on: <b>not available</b>	2nd Property Deeds Registry Office (RGI) in Santos, Ledger 2, p. 1	10.45m by 32.00m from front to rear	a) SPU could, if applicable, open a new registration containing the updated area for regularization purposes of the Port of Santos polygon

Ref.	Address	City	Deed Holder - Purchase Deed	Registration / Transcript - RGI	RGI / Ledger / Pages	Registration Area / Transcript	Arrangements
			Purchase and Sale, drawn up on September 28, 1978, on page 21, in Ledger 538, by the Notary Public of the 2nd Office of the District of Santos. <b>Possession transferred</b> to Companhia Docas de Santos				
175	Praça Conselheiro Sinimbu, n 27 zona 4 - Santos	SANTOS	<b>Holder:</b> Federal Government, represented by Empresa de Portos do Brasil S.A. - Portobrás <b>Purchase Deed:</b> Deed of Re-Ratification and Purchase and Sale, drawn up on September 28, 1978, on page 11, in Ledger 538, by the Notary Public of the 2nd Office of the District of Santos. <b>Possession transferred</b> to Companhia Docas de Santos	Registration No. 17,120 Issued on: <b>not available</b>	2nd Property Deeds Registry Office (RGI) in Santos, Ledger 2, p. 1	417.00m²	a) SPU could, if applicable, open a new registration containing the updated area for regularization purposes of the Port of Santos polygon

Ref.	Address	City	Deed Holder - Purchase Deed	Registration / Transcript - RGI	RGI / Ledger / Pages	Registration Area / Transcript	Arrangements
176	Rua Projetada, n 1, 3, 5 e 7- lotes 14 e 15	SANTOS	<b>Holder:</b> Federal Government, represented by Empresa de Portos do Brasil S.A. - Portobrás <b>Purchase Deed:</b> Deed of Re-Ratification and Purchase and Sale, drawn up on September 28, 1978, on page 19 of Ledger 538, by the Notary Public of the 2nd Office of the District of Santos. <b>Possession transferred to</b> Companhia Docas de Santos	Registration No. 17,213 Issued on: <b>not available</b>	2nd Property Deeds Registry Office (RGI) in Santos, Ledger 2, p. 1	400.00m <sup>2</sup>	a) SPU could, if applicable, open a new registration containing the updated area for regularization purposes of the Port of Santos polygon
177	Rua Coronel Raposo de Almeida, n 26	SANTOS	<b>Holder:</b> Federal Government, represented by Empresa de Portos do Brasil S.A. - Portobrás <b>Purchase Deed:</b> Deed of Re-Ratification and Purchase and Sale, drawn up on May 22, 1980, on page 200 of Ledger 557, by the Notary	Registration No. 24,114 Issued on: <b>not available</b>	2nd Property Deeds Registry Office (RGI) in Santos, Ledger 2, p. 1	16.00m wide in front by 20.00m from front to rear	a) SPU could, if applicable, open a new registration containing the updated area for regularization purposes of the Port of Santos polygon

Ref.	Address	City	Deed Holder - Purchase Deed	Registration / Transcript - RGI	RGI / Ledger / Pages	Registration Area / Transcript	Arrangements
			Public of the 2nd Office of the District of Santos. <b>Possession transferred</b> to Companhia Docas de Santos				
178	Land located in Macuco, at Leito Projetado da futura Avenida Oswaldo Aranha, between channels 4 and 5 - Santos	SANTOS	<b>Holder:</b> Federal Government, represented by Empresa de Portos do Brasil S.A. - Portobrás <b>Purchase Deed:</b> Deed of Ratification and Purchase and Sale, drawn up on September 28, 1978, on page 47, in Ledger 538, by the Notary Public of the 2nd Office of the District of Santos. <b>Possession transferred</b> to Companhia Docas de Santos	Registration No. 17,379 Issued on: <b>not available</b>	2nd Property Deeds Registry Office (RGI) in Santos, Ledger 2, p. 1	2,212.50m <sup>2</sup>	a) SPU could, if applicable, open a new registration containing the updated area for regularization purposes of the Port of Santos polygon
179	Close to the Fertilizer Terminal, facing the Estuary - Guarujá - lote I	GUARUJÁ	<b>Holder:</b> Federal Government, represented by Empresa de Portos do Brasil S.A. - Portobrás <b>Purchase Deed:</b>	Registration numbers 16,746, 16,747, 16,748, 16,749 and 16,450 Issued on: <b>not available</b>	Property Deeds Registry Office (RGI) in Guarujá, Ledger 2, p. 1	20,250.00 m <sup>2</sup>	a) SPU could, if applicable, open a new registration containing the updated area for regularization purposes of the Port of

Ref.	Address	City	Deed Holder - Purchase Deed	Registration / Transcript - RGI	RGI / Ledger / Pages	Registration Area / Transcript	Arrangements
			Deed of Re-Ratification and Purchase and Sale, drawn up on July 12, 1979, on page 1, in Ledger 557, by the Notary Public of the 2nd Office of the District of Santos. <b>Possession transferred</b> to Companhia Docas de Santos				Santos polygon
180	Leito Projetado da Avenida Oswaldo Aranha between Avenida Afonso Pena and the Ferry Boat - Santos	SANTOS	<b>Holder:</b> Federal Government, represented by Empresa de Portos do Brasil S.A. - Portobrás <b>Purchase Deed:</b> Deed of Re-Ratification and Purchase and Sale, drawn up on September 28, 1978, on page 17, in Ledger 538, by the Notary Public of the 2nd Office of the District of Santos. <b>Possession transferred</b> to Companhia Docas	Registration No. 17,220 Issued on: <b>not available</b>	2nd Property Deeds Registry Office (RGI) in Santos, Ledger 2, p. 1	1,197.48m <sup>2</sup>	a) SPU could, if applicable, open a new registration containing the updated area for regularization purposes of the Port of Santos polygon



Ref.	Address	City	Deed Holder - Purchase Deed	Registration / Transcript - RGI	RGI / Ledger / Pages	Registration Area / Transcript	Arrangements
			de Santos				
181	Close to the Fertilizer Terminal, facing the Estuary - Guarujá	GUARUJÁ	<b>Holder:</b> Federal Government, represented by Empresa de Portos do Brasil S.A. - Portobrás <b>Purchase Deed:</b> Deed of Re-Ratification and Purchase and Sale, drawn up on January 18, 1980, on page 34, in Ledger 565, by the Notary Public of the 2nd Office of the District of Santos. <b>Possession transferred to Companhia Docas de Santos</b>	Registration No. 19,839 Issued on: <b>not available</b>	Property Deeds Registry Office (RGI) in Guarujá, Ledger 2, p. 1	19,160.00 m <sup>2</sup>	a) SPU could, if applicable, open a new registration containing the updated area for regularization purposes of the Port of Santos polygon
182	Avenida Presidente Castelo Branco, n 97 - Guarujá	GUARUJÁ	<b>Holder:</b> Federal Government, represented by the National Department of Ports and Waterways <b>Purchase Deed:</b> Deed of Re-Ratification and Purchase and Sale, drawn up on December 22, 1975, on	Registration No. 194 Issued on: <b>not available</b>	Property Deeds Registry Office (RGI) in Guarujá, Ledger 2, p. 1	418.60m <sup>2</sup>	a) SPU could, if applicable, open a new registration containing the updated area for regularization purposes of the Port of Santos polygon

Ref.	Address	City	Deed Holder - Purchase Deed	Registration / Transcript - RGI	RGI / Ledger / Pages	Registration Area / Transcript	Arrangements
			page 16, in Ledger 480, by the Notary Public of the 2nd Office of the District of Santos. <b>Possession transferred</b> to Companhia Docas de Santos				
183	Land located in Conceiçãozinha, near the Fertilizer Terminal facing Avenida Santos Dumont	GUARUJÁ	<b>Holder:</b> Federal Government <b>Purchase Deed:</b> Sale and Purchase Deed, drawn up on November 14, 1973, on page 105, in Ledger 422, by the Notary Public of the 2nd Office of the District of Santos	Registration No. 55,088 (Previous Registration: Transcript on No. 12,661) Issued on: <b>September 19, 2002</b>	Property Deeds Registry Office (RGI) in Guarujá	531,049.70m <sup>2</sup>	a) SPU could, if applicable, open a new registration containing the updated area for regularization purposes of the Port of Santos polygon
184	Rua Tuiuti, nº 49 - Santos	SANTOS	<b>Holder:</b> Federal Government, represented by Empresa de Portos do Brasil S.A. - Portobrás <b>Purchase Deed:</b> Deed of Re-Ratification and Purchase and Sale, drawn up on September 28, 1978, on page 27, in Ledger	Registration No. 8,866 Issued on: <b>not available</b>	1st Property Deeds Registry Office (RGI) in Santos, Ledger 2, p. 215	1,757.95m <sup>2</sup>	a) SPU could, if applicable, open a new registration containing the updated area for regularization purposes of the Port of Santos polygon

Ref.	Address	City	Deed Holder - Purchase Deed	Registration / Transcription - RGI	RGI / Ledger / Pages	Registration Area / Transcription	Arrangements
			538, by the Notary Public of the 2nd Office of the District of Santos. <b>Possession transferred</b> to Companhia Docas de Santos				
185	Praça Conselheiro Sinimbu nº 16 - Casa 5 - Santos	SANTOS	<b>Holder:</b> Federal Government, represented by Empresa de Portos do Brasil S.A. - Portobrás <b>Purchase Deed:</b> Deed of Re-Ratification and Purchase and Sale, drawn up on January 24, 1979, on page 77, in Ledger 539, by the Notary Public of the 2nd Office of the District of Santos. <b>Possession transferred</b> to Companhia Docas de Santos	Registration No. 19,009 Issued on: <b>not available</b>	2nd Property Deeds Registry Office (RGI) in Santos, Ledger 2, p. 1	64.25m²	a) SPU could, if applicable, open a new registration containing the updated area for regularization purposes of the Port of Santos polygon
186	Praça Conselheiro Sinimbu nº 16 - Casa 3 - Santos	SANTOS	<b>Holder:</b> Federal Government, represented by Empresa de Portos do Brasil S.A. -	Registration No. 19,012 Issued on: <b>not available</b>	2nd Property Deeds Registry Office (RGI) in Santos, Ledger 2, p. 1	64.00m²	a) SPU could, if applicable, open a new registration containing the updated area for regularization

Ref.	Address	City	Deed Holder - Purchase Deed	Registration / Transcript - RGI	RGI / Ledger / Pages	Registration Area / Transcript	Arrangements
			Portobrás <b>Purchase Deed:</b> Deed of Re-Ratification and Purchase and Sale, drawn up on January 24, 1979, on page 75, in Ledger 539, by the Notary Public of the 2nd Office of the District of Santos. <b>Possession transferred</b> to Companhia Docas de Santos				on purposes of the Port of Santos polygon
187	Avenida Osvaldo Aranha nº 2674 - Casa 1 e 2 - Santos	SANTOS	<b>Holder:</b> Federal Government, represented by Empresa de Portos do Brasil S.A. - Portobrás <b>Purchase Deed:</b> Deed of Re-Ratification and Purchase and Sale, drawn up on September 28, 1978, on page 13, in Ledger 538, by the Notary Public of the 2nd Office of the District of Santos. <b>Possession transferred</b>	Registration No. 17,124 Issued on: <b>not available</b>	2nd Property Deeds Registry Office (RGI) in Santos, Ledger 2, p. 1	57.50m²	a) SPU could, if applicable, open a new registration containing the updated area for regularization purposes of the Port of Santos polygon

Ref.	Address	City	Deed Holder - Purchase Deed	Registration / Transcript - RGI	RGI / Ledger / Pages	Registration Area / Transcript	Arrangements
			ed to Companhia Docas de Santos				
188	Close to the Fertilizer Terminal - Guarujá	GUARUJÁ	<p><b>Holder:</b> Federal Government, represented by the National Department of Ports and Waterways</p> <p><b>Purchase Deed:</b> Deed of Re-Ratification and Purchase and Sale, drawn up on December 22, 1975, on page 23, in Ledger 480, by the Notary Public of the 2nd Office of the District of Santos.</p> <p><b>Possession transferred to</b> Companhia Docas de Santos</p>	Registration numbers 449, 450 and 451 Issued on: <b>not available</b>	Property Deeds Registry Office (RGI) in Guarujá, Ledger 2, p. 1	18,900.00 m <sup>2</sup>	a) SPU could, if applicable, open a new registration containing the updated area for regularization purposes of the Port of Santos polygon
189	Avenida Osvaldo Aranha nº 2674 - Casa 1 - Santos	SANTOS	<p><b>Holder:</b> Federal Government, represented by Empresa de Portos do Brasil S.A. - Portobrás</p> <p><b>Purchase Deed:</b> Deed of Re-Ratification and Purchase and Sale, drawn up on</p>	Registration No. 17,303 Issued on: <b>not available</b>	2nd Property Deeds Registry Office (RGI) in Santos, Ledger 2, p. 1	76.15m <sup>2</sup>	a) SPU could, if applicable, open a new registration containing the updated area for regularization purposes of the Port of Santos polygon

Ref.	Address	City	Deed Holder - Purchase Deed	Registration / Transcript - RGI	RGI / Ledger / Pages	Registration Area / Transcript	Arrangements
			September 28, 1978, on page 39, in Ledger 538, by the Notary Public of the 2nd Office of the District of Santos. <b>Possession transferred</b> to Companhia Docas de Santos				
190	Praça Conselheiro Sinimbu, s/n - Santos	SANTOS	<b>Holder:</b> Federal Government, represented by Empresa de Portos do Brasil S.A. - Portobrás <b>Purchase Deed:</b> Deed of Re-Ratification and Purchase and Sale, drawn up on September 28, 1978, on page 146v, in Ledger 519, by the Notary Public of the 2nd Office of the District of Santos. <b>Possession transferred</b> to Companhia Docas de Santos	Registrations numbers 17,102 and 17,103 Issued on: <b>not available</b>	2nd Property Deeds Registry Office (RGI) in Santos, Ledger 2, p. 1	1,192.00m <sup>2</sup>	a) SPU could, if applicable, open a new registration containing the updated area for regularization purposes of the Port of Santos polygon
191	Avenida Doutor Osvaldo	SANTOS	<b>Holder:</b> Federal Government,	Registration No. 17,304 Issued on:	2nd Property Deeds Registry Office (RGI) in Santos, Ledger 2, p. 1	364.00m <sup>2</sup>	a) SPU could, if applicable, open a new

Ref.	Address	City	Deed Holder - Purchase Deed	Registration / Transcript - RGI	RGI / Ledger / Pages	Registration Area / Transcript	Arrangements
	Aranha, s/nº - Santos		represented by Empresa de Portos do Brasil S.A. - Portobrás <b>Purchase Deed:</b> Deed of Re-Ratification and Purchase and Sale, drawn up on September 28, 1978, on page 37, in Ledger 538, by the Notary Public of the 2nd Office of the District of Santos. <b>Possession transferred</b> to Companhia Docas de Santos	not available			registration containing the updated area for regularization purposes of the Port of Santos polygon
192	Avenida Osvaldo Aranha, nº 40	SANTO S	<b>Holder:</b> Federal Government, represented by Empresa de Portos do Brasil S.A. - Portobrás <b>Purchase Deed:</b> Deed of Re-Ratification and Purchase and Sale, drawn up on September 28, 1978, on page 29, in Ledger 538, by the Notary Public of the 2nd Office of	Registration No. 17.300 Issued on: not available	2nd Property Deeds Registry Office (RGI) in Santos, Ledger 2, p. 1	223.50m²	a) SPU could, if applicable, open a new registration containing the updated area for regularization purposes of the Port of Santos polygon

Ref.	Address	City	Deed Holder - Purchase Deed	Registration / Transcript - RGI	RGI / Ledger / Pages	Registration Area / Transcript	Arrangements
			the District of Santos. <b>Possession transferred</b> to Companhia Docas de Santos				
193	Praça Conselheiro Sinimbu nº 16 Casa 1 - Santos	SANTOS	<b>Holder:</b> Federal Government, represented by Empresa de Portos do Brasil S.A. - Portobrás <b>Purchase Deed:</b> Deed of Re-Ratification and Purchase and Sale, drawn up on October 12, 1979, on page 91, in Ledger 550, by the Notary Public of the 2nd Office of the District of Santos. <b>Possession transferred</b> to Companhia Docas de Santos	Registration No. 21,390 Issued on: <b>not available</b>	2nd Property Deeds Registry Office (RGI) in Santos, Ledger 2, p. 1	80.00m²	a) SPU could, if applicable, open a new registration containing the updated area for regularization purposes of the Port of Santos polygon
194	Praça Conselheiro Sinimbu nº 16 Casa 10 - Santos	SANTOS	<b>Holder:</b> Federal Government, represented by Empresa de Portos do Brasil S.A. - Portobrás <b>Purchase Deed:</b> Deed of Re-Ratificatio	Registration No. 19,015 Issued on: <b>not available</b>	2nd Property Deeds Registry Office (RGI) in Santos, Ledger 2, p. 1	65.00m²	a) SPU could, if applicable, open a new registration containing the updated area for regularization purposes of the Port of Santos polygon



Ref.	Address	City	Deed Holder - Purchase Deed	Registration / Transcript - RGI	RGI / Ledger / Pages	Registration Area / Transcript	Arrangements
			n and Purchase and Sale, drawn up on January 24, 1979, on page 69, in Ledger 539, by the Notary Public of the 2nd Office of the District of Santos. <b>Possession transferred</b> to Companhia Docas de Santos				
195	Praça Conselheiro Sinimbu nº 16 Casa 4 - Santos	SANTOS	<b>Holder:</b> Federal Government, represented by Empresa de Portos do Brasil S.A. - Portobrás <b>Purchase Deed:</b> Deed of Ratification and Purchase and Sale, drawn up on November 24, 1978, on page 73, in Ledger 538, by the Notary Public of the 2nd Office of the District of Santos. <b>Possession transferred</b> to Companhia Docas de Santos	Registration No. 18.031 Issued on: <b>not available</b>	2nd Property Deeds Registry Office (RGI) in Santos, Ledger 2, p. 1	64.25m²	a) SPU could, if applicable, open a new registration containing the updated area for regularization purposes of the Port of Santos polygon

Ref.	Address	City	Deed Holder - Purchase Deed	Registration / Transcript - RGI	RGI / Ledger / Pages	Registration Area / Transcript	Arrangements
196	Praça Conselheiro Sinimbu nº 14	SANTOS	<b>Holder:</b> Federal Government, represented by Empresa de Portos do Brasil S.A. - Portobrás <b>Purchase Deed:</b> Deed of Re-Ratification and Purchase and Sale, drawn up on May 22, 1980, on page 33, in Ledger 559, by the Notary Public of the 2nd Office of the District of Santos. <b>Possession transferred</b> to Companhia Docas de Santos	Registration No. 23,872  Issued on: <b>not available</b>	2nd Property Deeds Registry Office (RGI) in Santos, Ledger 2, p. 1	596.00m²	a) SPU could, if applicable, open a new registration containing the updated area for regularization purposes of the Port of Santos polygon
197	Praça Conselheiro Sinimbu nº 16 - Casa 7 - Santos	SANTOS	<b>Holder:</b> Federal Government, represented by Empresa de Portos do Brasil S.A. - Portobrás <b>Purchase Deed:</b> Deed of Re-Ratification and Purchase and Sale, drawn up on September 28, 1978, on page 33, in Ledger 538, by the Notary	Registration No. 17,301 Issued on: <b>not available</b>	2nd Property Deeds Registry Office (RGI) in Santos, Ledger 2, p. 1	72.25m²	a) SPU could, if applicable, open a new registration containing the updated area for regularization purposes of the Port of Santos polygon

Re f.	Address	City	Deed Holder - Purchase Deed	Registration / Transcript - RGI	RGI / Ledger / Pages	Registration Area / Transcript ion	Arrangem ents
			Public of the 2nd Office of the District of Santos. <b>Possession transferred</b> to Companhia Docas de Santos				
198	Avenida Pedro Lessa, nº 680 - Santos	SANTO S	<b>Holder:</b> Federal Government, represented by Empresa de Portos do Brasil S.A. - Portobrás <b>Purchase Deed:</b> Deed of Re-Ratification and Purchase and Sale, drawn up on September 28, 1978, on page 43, in Ledger 538, by the Notary Public of the 2nd Office of the District of Santos. <b>Possession transferred</b> to Companhia Docas de Santos	Registration No. 17,325 Issued on: <b>not available</b>	2nd Property Deeds Registry Office (RGI) in Santos, Ledger 2, p. 1	289.00m²	a) SPU could, if applicable, open a new registration containing the updated area for regularization purposes of the Port of Santos polygon
199	Rua Comendador Alfaia Rodrigues, nº 737	SANTO S	<b>Holder:</b> Federal Government, represented by Empresa de Portos do Brasil S.A. - Portobrás <b>Purchase Deed:</b>	Registration No. 17,319 Issued on: <b>not available</b>	2nd Property Deeds Registry Office (RGI) in Santos, Ledger 2, p. 1	243.00m²	a) SPU could, if applicable, open a new registration containing the updated area for regularization purposes of the Port of

Ref.	Address	City	Deed Holder - Purchase Deed	Registration / Transcript - RGI	RGI / Ledger / Pages	Registration Area / Transcript	Arrangements
			Deed of Re-Ratification and Purchase and Sale, drawn up on September 28, 1978, on page 41, in Ledger 538, by the Notary Public of the 2nd Office of the District of Santos. <b>Possession transferred</b> to Companhia Docas de Santos				Santos polygon
200	Avenida Doutor Pedro Lessa, s/nº antes e junto ao nº 631 - Santos	SANTOS	<b>Holder:</b> Federal Government, represented by Empresa de Portos do Brasil S.A. - Portobrás <b>Purchase Deed:</b> Deed of Re-Ratification and Purchase and Sale, drawn up on September 28, 1978, on p. 45, in Ledger 538, by the Notary Public of the 2nd Office of the District of Santos. <b>Possession transferred</b> to Companhia Docas	Registration No. 17,324 Issued on: 12/7/2006	2nd Property Deeds Registry Office (RGI) in Santos, Ledger not transcribed, p. n.t.	300.00 sq.m	a) SPU could, if applicable, open a new registration containing the updated area for regularization purposes of the Port of Santos polygon

Re f.	Address	City	Deed Holder - Purchase Deed	Registration / Transcript - RGI	RGI / Ledger / Pages	Registration Area / Transcript ion	Arrangem ents
			de Santos				
201	Rua Comendador Alfaia Rodrigues, No. 741 - Santos	SANTOS	<b>Holder:</b> Federal Government, represented by Empresa de Portos do Brasil S.A. - Portobrás <b>Purchase Deed:</b> Deed of Re-Ratification and Purchase and Sale, drawn up on September 28, 1978, on p. 31, in Ledger 538, by the Notary Public of the 2nd Office of the District of Santos. <b>Possession transferred</b> to Companhia Docas de Santos	Registration No. 17,298 Issued on: <b>not available</b>	2nd Property Deeds Registry Office (RGI) in Santos, Ledger n.t., p. 1	200.00 sq.m.	a) SPU could, if applicable, open a new registration containing the updated area for regularization purposes of the Port of Santos polygon
202	Praça Conselheiro Sinimbu, No. 16 - casa 6 - Santos	SANTOS	<b>Holder:</b> Federal Government, represented by Empresa de Portos do Brasil S.A. - Portobrás <b>Purchase Deed:</b> Deed of Re-Ratification and Purchase and Sale, drawn up on November 1, 1978, on page 25, in	Registration No. 17,550 Issued on: <b>not available</b>	2nd Property Deeds Registry Office (RGI) in Santos, Ledger 2, p. 1	64.00m²	a) SPU could, if applicable, open a new registration containing the updated area for regularization purposes of the Port of Santos polygon

Ref.	Address	City	Deed Holder - Purchase Deed	Registration / Transcript - RGI	RGI / Ledger / Pages	Registration Area / Transcript	Arrangements
			Ledger 539, by the Notary Public of the 2nd Office of the District of Santos. <b>Possession transferred</b> to Companhia Docas de Santos				
203	Avenida Doutor Pedro Lessa, No. 686 - Santos	SANTOS	<b>Holder:</b> Federal Government, represented by Empresa de Portos do Brasil S.A. - Portobrás <b>Purchase Deed:</b> Deed of Re-Ratification and Purchase and Sale, drawn up on November 1, 1978, on page 23, in Ledger 539, by the Notary Public of the 2nd Office of the District of Santos. <b>Possession transferred</b> to Companhia Docas de Santos	Registration No. 17,552 Issued on: <b>not available</b>	2nd Property Deeds Registry Office (RGI) in Santos, Ledger 2, p. 1	272.00 sq.m.	a) SPU could, if applicable, open a new registration containing the updated area for regularization purposes of the Port of Santos polygon
204	Rua Comendador Alfaia Rodrigues, No. 714 - Santos	SANTOS	<b>Holder:</b> Brazil's Federal Government <b>Purchase Deed:</b> Public Deed of	Registration No. 17,551 Issued on: <b>12/7/2006</b>	2nd Property Deeds Registry Office (RGI) in Santos, Ledger 2, p. n.t.	<b>Not reported</b>	a) SPU could, if applicable, open a new registration containing the updated area for

Ref.	Address	City	Deed Holder - Purchase Deed	Registration / Transcript - RGI	RGI / Ledger / Pages	Registration Area / Transcript	Arrangements
			Re-Ratification and Sale and Purchase, drawn up on November 1, 1978, on page 21, of Ledger 539, by the Notary Public of the 2nd Office of the District of Santos/ SP - <b>Possession transferred</b> to Companhia das Docas de Santos				regularization purposes of the Port of Santos polygon
205	Rua Comendador Alfaia Rodrigues, No. 707 - Santos	SANTOS	Holder: Brazil's Federal Government Purchase Deed: Public Deed of Re-Ratification and Sale and Purchase, drawn up on November 1, 1978, on page 31, of Ledger 539, by the Notary Public of the 2nd Office of the District of Santos/ SP - <b>Possession transferred</b> to Companhia das Docas de Santos	17,325 Issued on: <b>Not available</b>	2nd Property Deeds Registry Office (RGI) in Santos, Ledger 2, p. 1	<b>Not reported</b>	a) SPU could, if applicable, open a new registration containing the updated area for regularization purposes of the Port of Santos polygon

Ref.	Address	City	Deed Holder - Purchase Deed	Registration / Transcript - RGI	RGI / Ledger / Pages	Registration Area / Transcript	Arrangements
206	Praça Conselheiro Sinimbu, No. 16 - casa 8 - Santos	SANTOS	Holder: Brazil's Federal Government Purchase Deed: Public Deed of Re-Ratification and Sale and Purchase, drawn up on January 24, 1979, on page 83, of Ledger 539, by the Notary Public of the 2nd Office of the District of Santos/ SP - <b>Possession transferred</b> to Companhia das Docas de Santos	19,024 Issued on: <b>Not available</b>	2nd Property Deeds Registry Office (RGI) in Santos, Ledger 2, p. 1	<b>Not reported</b>	a) SPU could, if applicable, open a new registration containing the updated area for regularization purposes of the Port of Santos polygon
207	Rua Comendador Alfaia Rodrigues, No. 735	SANTOS	Holder: Brazil's Federal Government Purchase Deed: Public Deed of Re-Ratification and Sale and Purchase, drawn up on October 3, 1978, on page 17, of Ledger 539, by the Notary Public of the 2nd Office of the District of Santos/ SP - <b>Possession</b>	17,445 Issued on: <b>Not available</b>	2nd Property Deeds Registry Office (RGI) in Santos, Ledger 2, p. 1	<b>Not reported</b>	a) SPU could, if applicable, open a new registration containing the updated area for regularization purposes of the Port of Santos polygon



Ref.	Address	City	Deed Holder - Purchase Deed	Registration / Transcript - RGI	RGI / Ledger / Pages	Registration Area / Transcript	Arrangements
			on transferred to Companhia das Docas de Santos				
208	Rua Conselheiro João Alfredo, No. 34 - Santos	SANTOS	Holder: Brazil's Federal Government Purchase Deed: Public Deed of Re-Ratification and Sale and Purchase, drawn up on November 24, 1978, on page 71, of Ledger 538, by the Notary Public of the 2nd Office of the District of Santos/ SP - Possession transferred to Companhia das Docas de Santos	18,019 Issued on: Not available	2nd Property Deeds Registry Office (RGI) in Santos, Ledger 2, p. 40	Not reported	a) SPU could, if applicable, open a new registration containing the updated area for regularization purposes of the Port of Santos polygon
209	Rua Comendador Alfaia Rodrigues, No. 7340	SANTOS	Holder: Brazil's Federal Government Purchase Deed: Public Deed of Re-Ratification and Sale and Purchase, drawn up on November 1, 1978, on page 27, of Ledger 539, by the Notary	17,569 Issued on: Not available	2nd Property Deeds Registry Office (RGI) in Santos, Ledger 2, p. 1	Not reported	a) SPU could, if applicable, open a new registration containing the updated area for regularization purposes of the Port of Santos polygon

Ref.	Address	City	Deed Holder - Purchase Deed	Registration / Transcript - RGI	RGI / Ledger / Pages	Registration Area / Transcript	Arrangements
			Public of the 2nd Office of the District of Santos/ SP - <b>Possession transferred</b> to Companhia das Docas de Santos				
210	Rua Cypriano Barata, travessa "A", n. 9 (former)	SANTOS	Holder: Brazil's Federal Government Purchase Deed: Public Deed of Re-Ratification and Sale and Purchase, drawn up on October 3, 1978, on page 09, of Ledger 539, by the Notary Public of the 2nd Office of the District of Santos/ SP - <b>Possession transferred</b> to Companhia das Docas de Santos	17,386 Issued on: <b>Not available</b>	2nd Property Deeds Registry Office (RGI) in Santos, Ledger 2, p. 1	<b>Not reported</b>	a) SPU could, if applicable, open a new registration containing the updated area for regularization purposes of the Port of Santos polygon
211	Rua Almirante Tamandaré, No. 83 - Santos	SANTOS	Holder: Brazil's Federal Government Purchase Deed: Public Deed of Re-Ratification and Sale and Purchase, drawn up on	17,549 Issued on: <b>Not available</b>	2nd Property Deeds Registry Office (RGI) in Santos, Ledger 2, p. 1	<b>Not reported</b>	a) SPU could, if applicable, open a new registration containing the updated area for regularization purposes of the Port of Santos polygon

Ref.	Address	City	Deed Holder - Purchase Deed	Registration / Transcript - RGI	RGI / Ledger / Pages	Registration Area / Transcript	Arrangements
			October 3, 1978, on page 19, of Ledger 539, by the Notary Public of the 2nd Office of the District of Santos/ SP - Possession transferred to Companhia das Docas de Santos				
212	Rua Comendador Alfaia Rodrigues, No. 709	SANTOS	Holder: Brazil's Federal Government Purchase Deed: Public Deed of Re-Ratification and Sale and Purchase, drawn up on October 3, 1978, on page 1, of Ledger 539, by the Notary Public of the 2nd Office of the District of Santos/ SP - Possession transferred to Companhia das Docas de Santos	17,396 Issued on: <b>Not available</b>	2nd Property Deeds Registry Office (RGI) in Santos, Ledger 2, p. 1	<b>Not reported</b>	a) SPU could, if applicable, open a new registration containing the updated area for regularization purposes of the Port of Santos polygon
213	Rua Comendador Alfaia Rodrigues, No. 698 - Santos	SANTOS	Holder: Brazil's Federal Government Purchase Deed: Public	17,395 Issued on: <b>12/7/2006</b>	2nd Property Deeds Registry Office (RGI) in Santos, Ledger 2, p. 1	<b>Not reported</b>	a) SPU could, if applicable, open a new registration containing the updated

Ref.	Address	City	Deed Holder - Purchase Deed	Registration / Transcript - RGI	RGI / Ledger / Pages	Registration Area / Transcript	Arrangements
			Deed of Re-Ratification and Sale and Purchase, drawn up on October 3, 1978, on page 3, of Ledger 539, by the Notary Public of the 2nd Office of the District of Santos/ SP - Possession transferred to Companhia das Docas de Santos				area for regularization on purposes of the Port of Santos polygon
214	Rua Comendador Alfaia Rodrigues (next to No. 737) - Santos	SANTOS	Holder: Brazil's Federal Government Purchase Deed: Public Deed of Re-Ratification and Sale and Purchase, drawn up on November 1, 1978, on page 39, of Ledger 539, by the Notary Public of the 2nd Office of the District of Santos/ SP - Possession transferred to Companhia das Docas de Santos	17,862 Issued on: <b>Not available</b>	2nd Property Deeds Registry Office (RGI) in Santos, Ledger 2, p. 1	<b>Not reported</b>	a) SPU could, if applicable, open a new registration containing the updated area for regularization on purposes of the Port of Santos polygon

Ref.	Address	City	Deed Holder - Purchase Deed	Registration / Transcript - RGI	RGI / Ledger / Pages	Registration Area / Transcript	Arrangements
215	Praça Conselheiro Sinimbu, No. 16 - No. 10 - Santos	SANTOS	Holder: Brazil's Federal Government Purchase Deed: Public Deed of Re-Ratification and Sale and Purchase, drawn up on November 24, 1978, on page 61, of Ledger 538, by the Notary Public of the 2nd Office of the District of Santos/ SP - Possession transferred to Companhia das Docas de Santos	18,021 Issued on: <b>Not available</b>	2nd Property Deeds Registry Office (RGI) in Santos, Ledger 2, p. 1	<b>Not reported</b>	a) SPU could, if applicable, open a new registration containing the updated area for regularization purposes of the Port of Santos polygon
216	Avenida Doutor Pedro Lessa, No. 655 - Santos	SANTOS	Holder: Brazil's Federal Government Purchase Deed: Public Deed of Re-Ratification and Sale and Purchase, drawn up on November 24, 1978, on page 59, of Ledger 538, by the Notary Public of the 2nd Office of the District of Santos/ SP - Possession	18,017 Issued on: <b>12/7/2006</b>	2nd Property Deeds Registry Office (RGI) in Santos, Ledger 2, p. 1	<b>Not reported</b>	a) SPU could, if applicable, open a new registration containing the updated area for regularization purposes of the Port of Santos polygon

Ref.	Address	City	Deed Holder - Purchase Deed	Registration / Transcript - RGI	RGI / Ledger / Pages	Registration Area / Transcript	Arrangements
			on transferred to Companhia das Docas de Santos				
217	Rua Cipriano Barata - Travessa "A", No. 10 - Santos	SANTOS	Holder: Brazil's Federal Government Purchase Deed: Public Deed of Re-Ratification and Sale and Purchase, drawn up on November 24, 1978, on page 63, of Ledger 538, by the Notary Public of the 2nd Office of the District of Santos/ SP - Possession transferred to Companhia das Docas de Santos	18,015 Issued on: <b>Not available</b>	2nd Property Deeds Registry Office (RGI) in Santos, Ledger 2, p. 1	<b>Not reported</b>	a) SPU could, if applicable, open a new registration containing the updated area for regularization purposes of the Port of Santos polygon
218	Rua Almirante Tamandaré, No. 53 - Santos	SANTOS	Holder: Brazil's Federal Government Purchase Deed: Public Deed of Re-Ratification and Sale and Purchase, drawn up on November 24, 1978, on page 65, of Ledger 538, by the Notary	18,016 Issued on: <b>Not available</b>	2nd Property Deeds Registry Office (RGI) in Santos, Ledger 2, p. 1	<b>Not reported</b>	a) SPU could, if applicable, open a new registration containing the updated area for regularization purposes of the Port of Santos polygon

Ref.	Address	City	Deed Holder - Purchase Deed	Registration / Transcript - RGI	RGI / Ledger / Pages	Registration Area / Transcript	Arrangements
			Public of the 2nd Office of the District of Santos/ SP - Possession transferred to Companhia das Docas de Santos				
219	Rua Almirante Tamandaré, No. 79 - Santos	SANTOS	Holder: Brazil's Federal Government Purchase Deed: Public Deed of Re-Ratification and Sale and Purchase, drawn up on November 24, 1978, on page 67, of Ledger 538, by the Notary Public of the 2nd Office of the District of Santos/ SP - Possession transferred to Companhia das Docas de Santos	18,020 Issued on: <b>Not available</b>	3rd Register of Deeds Office (RGI) in Santos, Ledger 2, p. 1	<b>Not reported</b>	a) SPU could, if applicable, open a new registration containing the updated area for regularization purposes of the Port of Santos polygon
220	Avenida Doutor Pedro Lessa, s/No. ao lado do No. 661 - Santos	SANTOS	Holder: Brazil's Federal Government Purchase Deed: Public Deed of Re-Ratification and Sale and Purchase, drawn up on	17,447 Issued on: <b>12/7/2006</b>	3rd Register of Deeds Office (RGI) in Santos, Ledger 2, p. 1	<b>Not reported</b>	a) SPU could, if applicable, open a new registration containing the updated area for regularization purposes of the Port of Santos polygon

Ref.	Address	City	Deed Holder - Purchase Deed	Registration / Transcript - RGI	RGI / Ledger / Pages	Registration Area / Transcript	Arrangements
			October 3, 1978, on page 13, of Ledger 539, by the Notary Public of the 2nd Office of the District of Santos/ SP - <b>Possession transferred</b> to Companhia das Docas de Santos				
221	Rua Comendador Alfaia Rodrigues, No. 706 - Santos	SANTOS	Holder: Brazil's Federal Government Purchase Deed: Public Deed of Re-Ratification and Sale and Purchase, drawn up on October 3, 1978, on page 15, of Ledger 539, by the Notary Public of the 2nd Office of the District of Santos/ SP - <b>Possession transferred</b> to Companhia das Docas de Santos	17,446 Issued on: 12/7/2006	2nd Property Deeds Registry Office (RGI) in Santos, Ledger 2, p. 1	Not reported	a) SPU could, if applicable, open a new registration containing the updated area for regularization purposes of the Port of Santos polygon
222	Rua Almirante Tamandaré, No. 87 - Santos	SANTOS	Holder: Brazil's Federal Government Purchase Deed: Public	18,008 Issued on: Not available	2nd Property Deeds Registry Office (RGI) in Santos, Ledger 2, p. 1	Not reported	a) SPU could, if applicable, open a new registration containing the updated



Re f.	Address	City	Deed Holder - Purchase Deed	Registration / Transcript - RGI	RGI / Ledger / Pages	Registration Area / Transcript	Arrangements
			Deed of Re-Ratification and Sale and Purchase, drawn up on November 24, 1978, on page 53, of Ledger 539, by the Notary Public of the 2nd Office of the District of Santos/ SP - <b>Possession transferred</b> to Companhia das Docas de Santos				area for regularization on purposes of the Port of Santos polygon
223	Rua Cipriano Barata - Travessa "A", No. 9 - Santos	SANTOS	Holder: Brazil's Federal Government Purchase Deed: Public Deed of Re-Ratification and Sale and Purchase, drawn up on October 13, 1978, on page 7, of Ledger 539, by the Notary Public of the 2nd Office of the District of Santos/ SP - <b>Possession transferred</b> to Companhia das Docas de Santos	17,386 Issued on: <b>Not available</b>	2nd Property Deeds Registry Office (RGI) in Santos, Ledger 2, p. 1	<b>Not reported</b>	a) SPU could, if applicable, open a new registration containing the updated area for regularization on purposes of the Port of Santos polygon

Ref.	Address	City	Deed Holder - Purchase Deed	Registration / Transcript - RGI	RGI / Ledger / Pages	Registration Area / Transcript	Arrangements
224	Rua Cipriano Barata - Travessa "B", No. 6 - Santos	SANTOS	Holder: Brazil's Federal Government Purchase Deed: Public Deed of Re-Ratification and Sale and Purchase, drawn up on October 3, 1978, on page 11, of Ledger 539, by the Notary Public of the 2nd Office of the District of Santos/ SP - <b>Possession transferred</b> to Companhia das Docas de Santos	17,381 Issued on: <b>Not available</b>	2nd Property Deeds Registry Office (RGI) in Santos, Ledger 2, p. 1	<b>Not reported</b>	a) SPU could, if applicable, open a new registration containing the updated area for regularization purposes of the Port of Santos polygon
225	Rua Comendador Alfaia Rodrigues, ao lado do No. 715 - Santos	SANTOS	Holder: Brazil's Federal Government Purchase Deed: Public Deed of Re-Ratification and Sale and Purchase, drawn up on January 18, 1980, on page 7, of Ledger 559, by the Notary Public of the 2nd Office of the District of Santos/ SP - <b>Possession transferred</b> to Companhia das Docas de Santos	22,768 Issued on: <b>Not available</b>	Property Deeds Registry Office (RGI) in Guarujá, Ledger 2, p. 1	<b>Not reported</b>	a) SPU could, if applicable, open a new registration containing the updated area for regularization purposes of the Port of Santos polygon

Ref.	Address	City	Deed Holder - Purchase Deed	Registration / Transcript - RGI	RGI / Ledger / Pages	Registration Area / Transcript	Arrangements
			on transferred to Companhia das Docas de Santos				
226	Rua Cipriano Barata - Travessa "A", No. 7 - Santos	SANTOS	Holder: Brazil's Federal Government Purchase Deed: Public Deed of Re-Ratification and Sale and Purchase, drawn up on January 18, 1980, on page 17, of Ledger 559, by the Notary Public of the 2nd Office of the District of Santos/ SP - Possession transferred to Companhia das Docas de Santos	22,933 Issued on: <b>Not available</b>	2nd Property Deeds Registry Office (RGI) in Santos, Ledger 2, p. 1	<b>Not reported</b>	a) SPU could, if applicable, open a new registration containing the updated area for regularization purposes of the Port of Santos polygon
227	Rua Comendador Alfaia Rodrigues, No. 734 - Santos	SANTOS	Holder: Brazil's Federal Government Purchase Deed: Public Deed of Re-Ratification and Sale and Purchase, drawn up on October 12, 1979, on page 3, of Ledger 559, by the Notary	21,544 Issued on: <b>12/7/2006</b>	2nd Property Deeds Registry Office (RGI) in Santos, Ledger 2, p. 1	<b>Not reported</b>	a) SPU could, if applicable, open a new registration containing the updated area for regularization purposes of the Port of Santos polygon

Ref.	Address	City	Deed Holder - Purchase Deed	Registration / Transcript - RGI	RGI / Ledger / Pages	Registration Area / Transcript	Arrangements
			Public of the 2nd Office of the District of Santos/ SP - <b>Possession transferred</b> to Companhia das Docas de Santos				
228	Praça Conselheiro Sinimbu, No. 12 - Santos	SANTOS	Holder: Brazil's Federal Government Purchase Deed: Public Deed of Re-Ratification and Sale and Purchase, drawn up on October 12, 1979, on page 97, of Ledger 550, by the Notary Public of the 2nd Office of the District of Santos/ SP - <b>Possession transferred</b> to Companhia das Docas de Santos	21,398 Issued on: <b>Not available</b>	2nd Property Deeds Registry Office (RGI) in Santos, Ledger 2, p. 1	<b>Not reported</b>	a) SPU could, if applicable, open a new registration containing the updated area for regularization purposes of the Port of Santos polygon
229	Avenida Doutor Osvaldo Aranha e Almirante Chocrane - Santos	SANTOS	Holder: Brazil's Federal Government Purchase Deed: Public Deed of Re-Ratification and Sale and Purchase, drawn up on	18,643 Issued on: <b>Not available</b>	2nd Property Deeds Registry Office (RGI) in Santos, Ledger 2, p. 1	<b>Not reported</b>	a) SPU could, if applicable, open a new registration containing the updated area for regularization purposes of the Port of Santos polygon

Ref.	Address	City	Deed Holder - Purchase Deed	Registration / Transcript - RGI	RGI / Ledger / Pages	Registration Area / Transcript	Arrangements
			October 12, 1979, on page 73, of Ledger 550, by the Notary Public of the 2nd Office of the District of Santos/ SP - Possession transferred to Companhia das Docas de Santos				
230	Rua Comendador Alfaia Rodrigues, No. 705 - Santos	SANTOS	Holder: Brazil's Federal Government Purchase Deed: Public Deed of Re-Ratification and Sale and Purchase, drawn up on October 12, 1979, on page 75, of Ledger 550, by the Notary Public of the 2nd Office of the District of Santos/ SP - Possession transferred to Companhia das Docas de Santos	21,212 Issued on: <b>Not available</b>	2nd Property Deeds Registry Office (RGI) in Santos, Ledger 2, p. 1	<b>Not reported</b>	a) SPU could, if applicable, open a new registration containing the updated area for regularization purposes of the Port of Santos polygon
231	Rua Cipriano Barata - Travessa "B", No. 4 - Santos	SANTOS	Holder: Brazil's Federal Government Purchase Deed: Public	21,389 Issued on: <b>Not available</b>	2nd Property Deeds Registry Office (RGI) in Santos, Ledger 2, p. 1	<b>Not reported</b>	a) SPU could, if applicable, open a new registration containing the updated

Re f.	Address	City	Deed Holder - Purchase Deed	Registration / Transcript - RGI	RGI / Ledger / Pages	Registration Area / Transcript	Arrangements
			Deed of Re-Ratification and Sale and Purchase, drawn up on October 12, 1979, on page 83, of Ledger 550, by the Notary Public of the 2nd Office of the District of Santos/ SP - Possession transferred to Companhia das Docas de Santos				area for regularization purposes of the Port of Santos polygon
232	Rua Comendador Alfaia Rodrigues (next to No. 711) - Santos	SANTO S	Holder: Brazil's Federal Government Purchase Deed: Public Deed of Re-Ratification and Sale and Purchase, drawn up on April 30, 1979, on page 133, of Ledger 514, by the Notary Public of the 2nd Office of the District of Santos/ SP - Possession transferred to Companhia das Docas de Santos	19,896 Issued on: <b>Not available</b>	2nd Property Deeds Registry Office (RGI) in Santos, Ledger 2, p. 1	<b>Not reported</b>	a) SPU could, if applicable, open a new registration containing the updated area for regularization purposes of the Port of Santos polygon

Ref.	Address	City	Deed Holder - Purchase Deed	Registration / Transcript - RGI	RGI / Ledger / Pages	Registration Area / Transcript	Arrangements
233	Rua Almirante Tamandaré, No. 49 - Santos	SANTOS	Holder: Brazil's Federal Government Purchase Deed: Public Deed of Re-Ratification and Sale and Purchase, drawn up on April 19, 1979, on page 91, of Ledger 539, by the Notary Public of the 2nd Office of the District of Santos/ SP - Possession transferred to Companhia das Docas de Santos	19,316 Issued on: <b>Not available</b>	2nd Property Deeds Registry Office (RGI) in Santos, Ledger 2, p. 1	<b>Not reported</b>	a) SPU could, if applicable, open a new registration containing the updated area for regularization purposes of the Port of Santos polygon
234	Avenida Senador Dantas, No. 59	SANTOS	Holder: Brazil's Federal Government Purchase Deed: Public Deed of Re-Ratification and Sale and Purchase, drawn up on January 31, 1979, on page 50V, of Ledger 479, by the Notary Public of the 3rd Office of the District of Santos/ SP - Possession	18,569 Issued on: <b>Not available</b>	2nd Property Deeds Registry Office (RGI) in Santos, Ledger 2, p. 1	<b>Not reported</b>	a) SPU could, if applicable, open a new registration containing the updated area for regularization purposes of the Port of Santos polygon

Ref.	Address	City	Deed Holder - Purchase Deed	Registration / Transcript - RGI	RGI / Ledger / Pages	Registration Area / Transcript	Arrangements
			transferred to Companhia das Docas de Santos				
235	Avenida Senador Dantas, No. 39 - Santos	SANTOS	Holder: Brazil's Federal Government Purchase Deed: Public Deed of Re-Ratification and Sale and Purchase, drawn up on July 26, 1979, on page 59V, of Ledger 481, by the Notary Public of the 3rd Office of the District of Santos/ SP - Possession transferred to Companhia das Docas de Santos	21,501 Issued on: Not available	2nd Property Deeds Registry Office (RGI) in Santos, Ledger 2, p. 1	Not reported	a) SPU could, if applicable, open a new registration containing the updated area for regularization purposes of the Port of Santos polygon
236	Rua Comendador Alfaia Rodrigues, n. 738	SANTOS	Holder: Brazil's Federal Government Purchase Deed: Public Deed of Re-Ratification and Sale and Purchase, drawn up on January 18, 1980, on page 11, of Ledger 559, by the Notary Public of	22,767 Issued on: Not available	2nd Property Deeds Registry Office (RGI) in Santos, Ledger 2, p. 1	Not reported	a) SPU could, if applicable, open a new registration containing the updated area for regularization purposes of the Port of Santos polygon



Ref.	Address	City	Deed Holder - Purchase Deed	Registration / Transcript - RGI	RGI / Ledger / Pages	Registration Area / Transcript	Arrangements
			the 2nd Office of the District of Santos/ SP - <b>Possession transferred</b> to Companhia das Docas de Santos				
237	Rua João Guerra, No. 21 and 23 - Santos	SANTOS	Holder: Brazil's Federal Government Purchase Deed: Public Deed of Re-Ratification and Sale and Purchase, drawn up on October 2, 1979, on page 120V, of Ledger 481, by the Notary Public of the 3rd Office of the District of Santos/ SP - <b>Possession transferred</b> to Companhia das Docas de Santos	21,262 Issued on: <b>Not available</b>	2nd Property Deeds Registry Office (RGI) in Santos, Ledger 2, p. 1	<b>Not reported</b>	a) SPU could, if applicable, open a new registration containing the updated area for regularization purposes of the Port of Santos polygon
238	Rua Comendador Alfaia Rodrigues (next to No. 725) - Santos	SANTOS	Holder: Brazil's Federal Government Purchase Deed: Public Deed of Re-Ratification and Sale and Purchase, drawn up on May 14,	19,886 Issued on: <b>Not available</b>	2nd Property Deeds Registry Office (RGI) in Santos, Ledger 2, p. 1	<b>Not reported</b>	a) SPU could, if applicable, open a new registration containing the updated area for regularization purposes of the Port of Santos polygon

Ref.	Address	City	Deed Holder - Purchase Deed	Registration / Transcript - RGI	RGI / Ledger / Pages	Registration Area / Transcript	Arrangements
			1979, on page 25, of Ledger 550, by the Notary Public of the 2nd Office of the District of Santos/ SP - <b>Possession transferred</b> to Companhia das Docas de Santos				
239	Rua Comendador Alfaia Rodrigues, No. 724 - Santos	SANTOS	Holder: Brazil's Federal Government Purchase Deed: Public Deed of Re-Ratification and Sale and Purchase, drawn up on May 14, 1979, on page 1, of Ledger 550, by the Notary Public of the 2nd Office of the District of Santos/ SP - <b>Possession transferred</b> to Companhia das Docas de Santos	19,801 Issued on: 12/7/2006	2nd Property Deeds Registry Office (RGI) in Santos, Ledger 2, p. 1	Not reported	a) SPU could, if applicable, open a new registration containing the updated area for regularization purposes of the Port of Santos polygon
240	Rua Comendador Alfaia Rodrigues, No. 712 - Santos	SANTOS	Holder: Brazil's Federal Government Purchase Deed: Public Deed of Re-Ratificatio	19,860 Issued on: 12/7/2006	2nd Property Deeds Registry Office (RGI) in Santos, Ledger 2, p. 1	Not reported	a) SPU could, if applicable, open a new registration containing the updated area for regularization

Ref.	Address	City	Deed Holder - Purchase Deed	Registration / Transcript - RGI	RGI / Ledger / Pages	Registration Area / Transcript	Arrangements
			n and Sale and Purchase , drawn up on May 14, 1979, on page 19, of Ledger 550, by the Notary Public of the 2nd Office of the District of Santos/ SP - <b>Possession transferred</b> to Companhia das Docas de Santos				purposes of the Port of Santos polygon
241	Avenida Doutor Pedro Lessa, No. 661 - Santos	SANTOS	Holder: Brazil's Federal Government Purchase Deed: Public Deed of Re-Ratification and Sale and Purchase , drawn up on July 26, 1979, on page 57v, of Ledger 481, by the Notary Public of the 3rd Office of the District of Santos/ SP - <b>Possession transferred</b> to Companhia das Docas de Santos	21,261 Issued on: 12/7/2006	2nd Property Deeds Registry Office (RGI) in Santos, Ledger 2, p. 1	Not reported	a) SPU could, if applicable, open a new registration containing the updated area for regularization purposes of the Port of Santos polygon
242	Rua Comendador Alfaia Rodrigues,	SANTOS	Holder: Brazil's Federal Government	21,209 Issued on: 12/7/2006	2nd Property Deeds Registry Office (RGI) in Santos, Ledger 2, p. 1	Not reported	a) SPU could, if applicable, open a new registration

Ref.	Address	City	Deed Holder - Purchase Deed	Registration / Transcript - RGI	RGI / Ledger / Pages	Registration Area / Transcript	Arrangements
	No. 696 - Santos		Purchase Deed: Public Deed of Re-Ratification and Sale and Purchase, drawn up on October 12, 1979, on page 73, of Ledger 550, by the Notary Public of the 2nd Office of the District of Santos/ SP - Possession transferred to Companhia das Docas de Santos				containing the updated area for regularization purposes of the Port of Santos polygon
243	Avenida Doutor Pedro Lessa, No. 645 - Santos	SANTOS	Holder: Brazil's Federal Government Purchase Deed: Public Deed of Re-Ratification and Sale and Purchase, drawn up on May 14, 1979, on page 7, of Ledger 550, by the Notary Public of the 2nd Office of the District of Santos/ SP - Possession transferred to Companhia das	19,823 Issued on: 12/7/2006	2nd Property Deeds Registry Office (RGI) in Santos, Ledger 2, p. 1	Not reported	a) SPU could, if applicable, open a new registration containing the updated area for regularization purposes of the Port of Santos polygon

Re f.	Address	City	Deed Holder - Purchase Deed	Registration / Transcript - RGI	RGI / Ledger / Pages	Registration Area / Transcript	Arrangements
			Docas de Santos				
244	Avenida Doutor Pedro Lessa, No. 653 - Santos (antigo endereço)	SANTOS	Holder: Brazil's Federal Government Purchase Deed: Public Deed of Re-Ratification and Sale and Purchase, drawn up on April 19, 1979, on page 87, of Ledger 539, by the Notary Public of the 2nd Office of the District of Santos/ SP - Possession transferred to Companhia das Docas de Santos	19,308 Issued on: 12/7/2006	2nd Property Deeds Registry Office (RGI) in Santos, Ledger 2, p. 1	Not reported	a) SPU could, if applicable, open a new registration containing the updated area for regularization purposes of the Port of Santos polygon
245	Rua Cipriano Barata - Travessa "A", No. 4 - Santos	SANTOS	Holder: Brazil's Federal Government Purchase Deed: Public Deed of Re-Ratification and Sale and Purchase, drawn up on October 12, 1979, on page 65, of Ledger 550, by the Notary Public of the 2nd Office of the District of Santos/	21,193 Issued on: Not available	2nd Property Deeds Registry Office (RGI) in Santos, Ledger 2, p. 1	Not reported	a) SPU could, if applicable, open a new registration containing the updated area for regularization purposes of the Port of Santos polygon

Ref.	Address	City	Deed Holder - Purchase Deed	Registration / Transcript - RGI	RGI / Ledger / Pages	Registration Area / Transcript	Arrangements
			SP - Possession transferred to Companhia das Docas de Santos				
246	Avenida Doutor Pedro Lessa, No. 688	SANTOS	Holder: Brazil's Federal Government Purchase Deed: Public Deed of Re-Ratification and Sale and Purchase, drawn up on April 19, 1979, on page 93, of Ledger 539, by the Notary Public of the 2nd Office of the District of Santos/ SP - Possession transferred to Companhia das Docas de Santos	19,317 Issued on: Not available	2nd Property Deeds Registry Office (RGI) in Santos, Ledger 2, p. 1	Not reported	a) SPU could, if applicable, open a new registration containing the updated area for regularization purposes of the Port of Santos polygon
247	Rua Almirante Tamandaré, No. 111 - Santos	SANTOS	Holder: Brazil's Federal Government Purchase Deed: Public Deed of Re-Ratification and Sale and Purchase, drawn up on April 19, 1979, on page 99, of Ledger 539, by the Notary	19,320 Issued on: Not available	2nd Property Deeds Registry Office (RGI) in Santos, Ledger 2, p. 1	Not reported	a) SPU could, if applicable, open a new registration containing the updated area for regularization purposes of the Port of Santos polygon

Re f.	Address	City	Deed Holder - Purchase Deed	Registration / Transcript - RGI	RGI / Ledger / Pages	Registration Area / Transcript	Arrangements
			Public of the 2nd Office of the District of Santos/ SP - Possession transferred to Companhia das Docas de Santos				
248	Avenida Senador Dantas, No. 43 - Santos	SANTO S	Holder: Brazil's Federal Government Purchase Deed: Public Deed of Re-Ratification and Sale and Purchase, drawn up on May 14, 1979, on page 23, of Ledger 550, by the Notary Public of the 2nd Office of the District of Santos/ SP - Possession transferred to Companhia das Docas de Santos	19,884 Issued on: <b>Not available</b>	2nd Property Deeds Registry Office (RGI) in Santos, Ledger 2, p. 1	<b>Not reported</b>	a) SPU could, if applicable, open a new registration containing the updated area for regularization purposes of the Port of Santos polygon
249	Avenida Doutor Pedro Lessa, No. 690	SANTO S	Holder: Brazil's Federal Government Purchase Deed: Public Deed of Re-Ratification and Sale and Purchase, drawn up on May 14,	19,803 Issued on: <b>Not available</b>	2nd Property Deeds Registry Office (RGI) in Santos, Ledger 2, p. 1	<b>Not reported</b>	a) SPU could, if applicable, open a new registration containing the updated area for regularization purposes of the Port of Santos polygon

Ref.	Address	City	Deed Holder - Purchase Deed	Registration / Transcript - RGI	RGI / Ledger / Pages	Registration Area / Transcript	Arrangements
			1979, on page 5, of Ledger 550, by the Notary Public of the 2nd Office of the District of Santos/ SP - <b>Possession transferred</b> to Companhia das Docas de Santos				
250	Rua Comendador Alfaia Rodrigues, No. 702 - Santos	SANTOS	Holder: Brazil's Federal Government Purchase Deed: Public Deed of Re-Ratification and Sale and Purchase, drawn up on October 12, 1979, on page 85, of Ledger 550, by the Notary Public of the 2nd Office of the District of Santos/ SP - <b>Possession transferred</b> to Companhia das Docas de Santos	21,374 Issued on: 11/7/2006	2nd Property Deeds Registry Office (RGI) in Santos, Ledger 2, p. 1	Not reported	a) SPU could, if applicable, open a new registration containing the updated area for regularization purposes of the Port of Santos polygon
251	Praça Conselheiro Sinimbu, No.1 - Santos	SANTOS	Holder: Brazil's Federal Government Purchase Deed: Public Deed of Re-	21,194 Issued on: Not available	2nd Property Deeds Registry Office (RGI) in Santos, Ledger 2, p. 1	Not reported	a) SPU could, if applicable, open a new registration containing the updated area for regularization



Ref.	Address	City	Deed Holder - Purchase Deed	Registration / Transcript - RGI	RGI / Ledger / Pages	Registration Area / Transcript	Arrangements
			Ratification and Sale and Purchase, drawn up on October 12, 1979, on page 63, of Ledger 550, by the Notary Public of the 2nd Office of the District of Santos/ SP - <b>Possession transferred</b> to Companhia das Docas de Santos				on purposes of the Port of Santos polygon
252	Rua Comendador Alfaia Rodrigues, 752	SANTOS	Holder: Brazil's Federal Government Purchase Deed: Public Deed of Re-Ratification and Sale and Purchase, drawn up on May 22, 1980, on page 21, of Ledger 559, by the Notary Public of the 2nd Office of the District of Santos/ SP - <b>Possession transferred</b> to Companhia das Docas de Santos	23,701 Issued on: <b>Not available</b>	2nd Property Deeds Registry Office (RGI) in Santos, Ledger 2, p. 1	<b>Not reported</b>	a) SPU could, if applicable, open a new registration containing the updated area for regularization on purposes of the Port of Santos polygon
253	Avenida Pedro	SANTOS	Holder: Brazil's Federal	21,236 Issued on: <b>12/7/2006</b>	2nd Property Deeds Registry Office (RGI) in Santos, Ledger 2, p. 1	<b>Not reported</b>	a) SPU could, if applicable,

Ref.	Address	City	Deed Holder - Purchase Deed	Registration / Transcript - RGI	RGI / Ledger / Pages	Registration Area / Transcript	Arrangements
	Lessa, No. 659 - Santos		Government Purchase Deed: Public Deed of Re-Ratification and Sale and Purchase, drawn up on July 26, 1979, on page 66, of Ledger 481, by the Notary Public of the 3rd Office of the District of Santos/ SP - <b>Possession transferred</b> to Companhia das Docas de Santos				open a new registration containing the updated area for regularization purposes of the Port of Santos polygon
254	Rua Cipriano Barata - Travessa "A", No. 8 - Santos	SANTOS	Holder: Brazil's Federal Government Purchase Deed: Public Deed of Re-Ratification and Sale and Purchase, drawn up on November 1, 1978, on page 35, of Ledger 539, by the Notary Public of the 2nd Office of the District of Santos/ SP - <b>Possession transferred</b> to Companhia	17.712 Issued on: <b>Not available</b>	2nd Property Deeds Registry Office (RGI) in Santos, Ledger 2, p. 1	<b>Not reported</b>	a) SPU could, if applicable, open a new registration containing the updated area for regularization purposes of the Port of Santos polygon

Ref.	Address	City	Deed Holder - Purchase Deed	Registration / Transcript - RGI	RGI / Ledger / Pages	Registration Area / Transcript	Arrangements
			ia das Docas de Santos				
255	Rua Senador Dantas, No. 55	SANTOS	Holder: Brazil's Federal Government Purchase Deed: Public Deed of Re-Ratification and Sale and Purchase, drawn up on March 13, 1979, on page 12, of Ledger 481, by the Notary Public of the 2nd Office of the District of Santos/ SP - <b>Possession transferred</b> to Companhia das Docas de Santos	19,397 Issued on: <b>Not available</b>	2nd Property Deeds Registry Office (RGI) in Santos, Ledger 2, p. 1	<b>Not reported</b>	a) SPU could, if applicable, open a new registration containing the updated area for regularization purposes of the Port of Santos polygon
256	Rua Cipriano Barata - Travessa "B", No. 16 - Santos	SANTOS	Holder: Brazil's Federal Government Purchase Deed: Public Deed of Re-Ratification and Sale and Purchase, drawn up on March 14, 1979, on page 14, of Ledger 481, by the Notary Public of the 3rd Office of the District of Santos/	19,393 Issued on: <b>Not available</b>	2nd Property Deeds Registry Office (RGI) in Santos, Ledger 2, p. 1	<b>Not reported</b>	a) SPU could, if applicable, open a new registration containing the updated area for regularization purposes of the Port of Santos polygon

Ref.	Address	City	Deed Holder - Purchase Deed	Registration / Transcript - RGI	RGI / Ledger / Pages	Registration Area / Transcript	Arrangements
			SP - Possession transferred to Companhia das Docas de Santos				
257	Praça Conselheiro Sinimbu, No.4 - Santos	SANTOS	Holder: Brazil's Federal Government Purchase Deed: Public Deed of Re-Ratification and Sale and Purchase, drawn up on April 19, 1979, on page 95, of Ledger 539, by the Notary Public of the 2nd Office of the District of Santos/ SP - Possession transferred to Companhia das Docas de Santos	19,318 Issued on: <b>Not available</b>	2nd Property Deeds Registry Office (RGI) in Santos, Ledger 2, p. 1	<b>Not reported</b>	a) SPU could, if applicable, open a new registration containing the updated area for regularization purposes of the Port of Santos polygon
258	Rua Comendador Alfaia Rodrigues (next to No. 703) - Santos	SANTOS	Holder: Brazil's Federal Government Purchase Deed: Public Deed of Re-Ratification and Sale and Purchase, drawn up on May 14, 1979, on page 3, of Ledger 550, by the Notary	19,802 Issued on: <b>Not available</b>	2nd Property Deeds Registry Office (RGI) in Santos, Ledger 2, p. 1	<b>Not reported</b>	a) SPU could, if applicable, open a new registration containing the updated area for regularization purposes of the Port of Santos polygon

Ref.	Address	City	Deed Holder - Purchase Deed	Registration / Transcript - RGI	RGI / Ledger / Pages	Registration Area / Transcript	Arrangements
			Public of the 2nd Office of the District of Santos/ SP - <b>Possession transferred</b> to Companhia das Docas de Santos				
259	Rua Comendador Alfaia Rodrigues, 746	SANTOS	Holder: Brazil's Federal Government Purchase Deed: Public Deed of Re-Ratification and Sale and Purchase, drawn up on October 12, 1979, on page 1, of Ledger 559, by the Notary Public of the 2nd Office of the District of Santos/ SP - <b>Possession transferred</b> to Companhia das Docas de Santos	21,543 Issued on: <b>Not available</b>	2nd Property Deeds Registry Office (RGI) in Santos, Ledger 2, p. 1	<b>Not reported</b>	a) SPU could, if applicable, open a new registration containing the updated area for regularization purposes of the Port of Santos polygon
260	Rua Cipriano Barata - Travessa "B", No. 13 - Santos	SANTOS	Holder: Brazil's Federal Government Purchase Deed: Public Deed of Re-Ratification and Sale and Purchase, drawn up on	19,389 Issued on: <b>Not available</b>	2nd Property Deeds Registry Office (RGI) in Santos, Ledger 2, p. 1	<b>Not reported</b>	a) SPU could, if applicable, open a new registration containing the updated area for regularization purposes of the Port of Santos polygon

Ref.	Address	City	Deed Holder - Purchase Deed	Registration / Transcript - RGI	RGI / Ledger / Pages	Registration Area / Transcript	Arrangements
			March 14, 1979, on page 21, of Ledger 481, by the Notary Public of the 3rd Office of the District of Santos/ SP - Possession transferred to Companhia das Docas de Santos				
261	Rua Cipriano Barata - Travessa "A", No. 2 - Santos	SANTOS	Holder: Brazil's Federal Government  Purchase Deed: Public Deed of Re-Ratification and Sale and Purchase, drawn up on March 14, 1979, on page 17, of Ledger 481, by the Notary Public of the 2nd Office of the District of Santos/ SP - Possession transferred to Companhia das Docas de Santos	19,392 Issued on: <b>Not available</b>	2nd Property Deeds Registry Office (RGI) in Santos, Ledger 2, p. 1	<b>Not reported</b>	a) SPU could, if applicable, open a new registration containing the updated area for regularization purposes of the Port of Santos polygon
262	Rua Comendador Alfaia Rodrigues, No. 704 - Santos	SANTOS	Holder: Brazil's Federal Government  Purchase Deed: Public Deed of	18,022 Issued on: <b>12/7/2006</b>	2nd Property Deeds Registry Office (RGI) in Santos, Ledger 2, p. 1	<b>Not reported</b>	a) SPU could, if applicable, open a new registration containing the updated area for

Ref.	Address	City	Deed Holder - Purchase Deed	Registration / Transcript - RGI	RGI / Ledger / Pages	Registration Area / Transcript	Arrangements
			Re-Ratification and Sale and Purchase, drawn up on November 24, 1978, on page 69, of Ledger 538, by the Notary Public of the 2nd Office of the District of Santos/ SP - <b>Possession transferred</b> to Companhia das Docas de Santos				regularization purposes of the Port of Santos polygon
263	Rua Vitorino Carmilo, n. 8.	SANTOS	Holder: Brazil's Federal Government Purchase Deed: Public Deed of Re-Ratification and Sale and Purchase, drawn up on July 26, 1979, on page 72, of Ledger 481, by the Notary Public of the 3rd Office of the District of Santos/ SP - <b>Possession transferred</b> to Companhia das Docas de Santos	21,250 Issued on: <b>Not available</b>	2nd Property Deeds Registry Office (RGI) in Santos, Ledger 2, p. 1	<b>Not reported</b>	a) SPU could, if applicable, open a new registration containing the updated area for regularization purposes of the Port of Santos polygon

Ref.	Address	City	Deed Holder - Purchase Deed	Registration / Transcript - RGI	RGI / Ledger / Pages	Registration Area / Transcript	Arrangements
264	Rua Rodrigo Silva, No. 15 - Santos	SANTOS	Holder: Brazil's Federal Government Purchase Deed: Public Deed of Re-Ratification and Sale and Purchase, drawn up on October 2, 1979, on page 118V, of Ledger 481, by the Notary Public of the 3rd Office of the District of Santos/ SP - Possession transferred to Companhia das Docas de Santos	21,251 Issued on: <b>Not available</b>	2nd Property Deeds Registry Office (RGI) in Santos, Ledger 2, p. 1	<b>Not reported</b>	a) SPU could, if applicable, open a new registration containing the updated area for regularization purposes of the Port of Santos polygon
265	Rua Almirante Tamandaré, No. 101 - Santos	SANTOS	Holder: Brazil's Federal Government Purchase Deed: Public Deed of Re-Ratification and Sale and Purchase, drawn up on January 24, 1979, on page 65, of Ledger 539, by the Notary Public of the 2nd Office of the District of Santos/ SP - Possession	18,980 Issued on: <b>Not available</b>	2nd Property Deeds Registry Office (RGI) in Santos, Ledger 2, p. 1	<b>Not reported</b>	a) SPU could, if applicable, open a new registration containing the updated area for regularization purposes of the Port of Santos polygon



Ref.	Address	City	Deed Holder - Purchase Deed	Registration / Transcript - RGI	RGI / Ledger / Pages	Registration Area / Transcript	Arrangements
			on transferred to Companhia das Docas de Santos				
266	Rua Comendador Alfaia Rodrigues, No. 718 and No. 720 - Santos	SANTOS	Holder: Brazil's Federal Government Purchase Deed: Public Deed of Re-Ratification and Sale and Purchase, drawn up on September 12, 1980, on page 55, of Ledger 559, by the Notary Public of the 2nd Office of the District of Santos/ SP - Possession transferred to Companhia das Docas de Santos	25,294 Issued on: 12/7/2006	2nd Property Deeds Registry Office (RGI) in Santos, Ledger 2, p. 1	Not reported	a) SPU could, if applicable, open a new registration containing the updated area for regularization on purposes of the Port of Santos polygon
267	Avenida Dr. Pedro Lessa, n. 684	SANTOS	Holder: Brazil's Federal Government Purchase Deed: Public Deed of Re-Ratification and Sale and Purchase, drawn up on July 26, 1979, on page 63V, of Ledger 481, by the Notary	21,237 Issued on: Not available	2nd Property Deeds Registry Office (RGI) in Santos, Ledger 2, p. 1	Not reported	a) SPU could, if applicable, open a new registration containing the updated area for regularization on purposes of the Port of Santos polygon

Ref.	Address	City	Deed Holder - Purchase Deed	Registration / Transcript - RGI	RGI / Ledger / Pages	Registration Area / Transcript	Arrangements
			Public of the 3rd Office of the District of Santos/ SP - Possession transferred to Companhia das Docas de Santos				
268	Rua Rodrigo Silva, No. 9/apt. 7	SANTOS	Holder: Brazil's Federal Government Purchase Deed: Public Deed of Re-Ratification and Sale and Purchase, drawn up on July 26, 1979, on page 74, of Ledger 481, by the Notary Public of the 3rd Office of the District of Santos/ SP - Possession transferred to Companhia das Docas de Santos	21,252 Issued on: <b>Not available</b>	2nd Property Deeds Registry Office (RGI) in Santos, Ledger 2, p. 1	<b>Not reported</b>	a) SPU could, if applicable, open a new registration containing the updated area for regularization purposes of the Port of Santos polygon
269	Rua Almirante Tamandaré, No. 45 - Santos	SANTOS	Holder: Brazil's Federal Government Purchase Deed: Public Deed of Re-Ratification and Sale and Purchase, drawn up on August 7,	20,626 Issued on: <b>Not available</b>	2nd Property Deeds Registry Office (RGI) in Santos, Ledger 2, p. 1	<b>Not reported</b>	a) SPU could, if applicable, open a new registration containing the updated area for regularization purposes of the Port of Santos polygon

Ref.	Address	City	Deed Holder - Purchase Deed	Registration / Transcript - RGI	RGI / Ledger / Pages	Registration Area / Transcript	Arrangements
			1979, on page 49, of Ledger 550, by the Notary Public of the 2nd Office of the District of Santos/ SP - Possession transferred to Companhia das Docas de Santos				
270	Rua Comendador Alfaia Rodrigues, No. 750	SANTOS	Holder: Brazil's Federal Government Purchase Deed: Public Deed of Re-Ratification and Sale and Purchase, drawn up on January 24, 1979, on page 73, of Ledger 539, by the Notary Public of the 2nd Office of the District of Santos/ SP - Possession transferred to Companhia das Docas de Santos	19,011 Issued on: Not available	2nd Property Deeds Registry Office (RGI) in Santos, Ledger 2, p. 1	Not reported	a) SPU could, if applicable, open a new registration containing the updated area for regularization purposes of the Port of Santos polygon
271	Rua Comendador Alfaia Rodrigues, No. 748	SANTOS	Holder: Brazil's Federal Government Purchase Deed: Public Deed of Re-	23,702 Issued on: Not available	2nd Property Deeds Registry Office (RGI) in Santos, Ledger 2, p. 1	Not reported	a) SPU could, if applicable, open a new registration containing the updated area for regularization

Ref.	Address	City	Deed Holder - Purchase Deed	Registration / Transcript - RGI	RGI / Ledger / Pages	Registration Area / Transcript	Arrangements
			Ratification and Sale and Purchase, drawn up on May 22, 1980, on page 23, of Ledger 559, by the Notary Public of the 2nd Office of the District of Santos/ SP - Possession transferred to Companhia das Docas de Santos				on purposes of the Port of Santos polygon
272	Rua Rodrigo Silva, No. 9 (corresponding to apt. 4)	SANTOS	Holder: Brazil's Federal Government Purchase Deed: Public Deed of Re-Ratification and Sale and Purchase, drawn up on July 26, 1979, on page 70, of Ledger 481, by the Notary Public of the 3rd Office of the District of Santos/ SP - Possession transferred to Companhia das Docas de Santos	21,253 Issued on: <b>Not available</b>	2nd Property Deeds Registry Office (RGI) in Santos, Ledger 2, p. 129	<b>Not reported</b>	a) SPU could, if applicable, open a new registration containing the updated area for regularization purposes of the Port of Santos polygon
273	Rua Almirante Tamandaré,	SANTOS	Holder: Brazil's Federal Government	20,620 Issued on: <b>Not available</b>	2nd Property Deeds Registry Office (RGI) in Santos, Ledger 2, p. 1	<b>Not reported</b>	a) SPU could, if applicable, open a new

Ref.	Address	City	Deed Holder - Purchase Deed	Registration / Transcript - RGI	RGI / Ledger / Pages	Registration Area / Transcript	Arrangements
	No. 107 - Santos		ent Purchase Deed: Public Deed of Re-Ratification and Sale and Purchase, drawn up on August 7, 1979, on page 57, of Ledger 550, by the Notary Public of the 2nd Office of the District of Santos/ SP - Possession transferred to Companhia das Docas de Santos				registration containing the updated area for regularization purposes of the Port of Santos polygon
274	Rua Cipriano Barata - Travessa "B", No. 12 - Santos	SANTOS	Holder: Brazil's Federal Government Purchase Deed: Public Deed of Re-Ratification and Sale and Purchase, drawn up on August 7, 1979, on page 51, of Ledger 550, by the Notary Public of the 2nd Office of the District of Santos/ SP - Possession transferred to Companhia das	20,627 Issued on: <b>Not available</b>	2nd Property Deeds Registry Office (RGI) in Santos, Ledger 2, p. 1	<b>Not reported</b>	a) SPU could, if applicable, open a new registration containing the updated area for regularization purposes of the Port of Santos polygon

Ref.	Address	City	Deed Holder - Purchase Deed	Registration / Transcript - RGI	RGI / Ledger / Pages	Registration Area / Transcript	Arrangements
			Docas de Santos				
275	Praça Conselheiro Sinimbu, No.5 - Santos	SANTOS	Holder: Brazil's Federal Government Purchase Deed: Public Deed of Re-Ratification and Sale and Purchase, drawn up on August 7, 1979, on page 258, of Ledger 537, by the Notary Public of the 2nd Office of the District of Santos/ SP - Possession transferred to Companhia das Docas de Santos	20,724 Issued on: <b>Not available</b>	2nd Property Deeds Registry Office (RGI) in Santos, Ledger 2, p. 1	<b>Not reported</b>	a) SPU could, if applicable, open a new registration containing the updated area for regularization purposes of the Port of Santos polygon
276	Rua Padre Claret, n. 3	SANTOS	Holder: Brazil's Federal Government Purchase Deed: Public Deed of Re-Ratification and Sale and Purchase, drawn up on October 12, 1979, on page 99, of Ledger 550, by the Notary Public of the 2nd Office of the District of Santos/	21,400 Issued on: <b>Not available</b>	2nd Property Deeds Registry Office (RGI) in Santos, Ledger 2, p. 1	<b>Not reported</b>	a) SPU could, if applicable, open a new registration containing the updated area for regularization purposes of the Port of Santos polygon

Ref.	Address	City	Deed Holder - Purchase Deed	Registration / Transcript - RGI	RGI / Ledger / Pages	Registration Area / Transcript	Arrangements
			SP - Possession transferred to Companhia das Docas de Santos				
277	Rua Cipriano Barata - Travessa "B", No. 11 - Santos	SANTOS	Holder: Brazil's Federal Government Purchase Deed: Public Deed of Re-Ratification and Sale and Purchase, drawn up on January 24, 1979, on page 91, of Ledger 538, by the Notary Public of the 2nd Office of the District of Santos/ SP - <b>Possession transferred</b> to Companhia das Docas de Santos	18,911 Issued on: <b>Not available</b>	2nd Property Deeds Registry Office (RGI) in Santos, Ledger 2, p. 1	<b>Not reported</b>	a) SPU could, if applicable, open a new registration containing the updated area for regularization purposes of the Port of Santos polygon
278	Rua Comendador Alfaia Rodrigues, No. 727 - Santos	SANTOS	Holder: Brazil's Federal Government Purchase Deed: Public Deed of Re-Ratification and Sale and Purchase, drawn up on August 7, 1979, on page 79v, of Ledger 481, by the	21,263 Issued on: <b>Not available</b>	2nd Property Deeds Registry Office (RGI) in Santos, Ledger 2, p. 1	<b>Not reported</b>	a) SPU could, if applicable, open a new registration containing the updated area for regularization purposes of the Port of Santos polygon

Ref.	Address	City	Deed Holder - Purchase Deed	Registration / Transcription - RGI	RGI / Ledger / Pages	Registration Area / Transcription	Arrangements
			Notary Public of the 3rd Office of the District of Santos/ SP - Possession transferred to Companhia das Docas de Santos				
279	Praça Conselheiro Sinimbu, No.6 - Santos	SANTOS	Holder: Brazil's Federal Government Purchase Deed: Public Deed of Re-Ratification and Sale and Purchase, drawn up on August 7, 1979, on page 59, of Ledger 550, by the Notary Public of the 2nd Office of the District of Santos/ SP - Possession transferred to Companhia das Docas de Santos	20,618 Issued on: Not available	2nd Property Deeds Registry Office (RGI) in Santos, Ledger 2, p. 1	Not reported	a) SPU could, if applicable, open a new registration containing the updated area for regularization purposes of the Port of Santos polygon
280	Rua Almirante Tamandaré, No. 103 - Santos	SANTOS	Holder: Brazil's Federal Government Purchase Deed: Public Deed of Re-Ratification and Sale and Purchase, drawn up on	18,904 Issued on: Not available	2nd Property Deeds Registry Office (RGI) in Santos, Ledger 2, p. 1	Not reported	a) SPU could, if applicable, open a new registration containing the updated area for regularization purposes of the Port of Santos polygon



Ref.	Address	City	Deed Holder - Purchase Deed	Registration / Transcript - RGI	RGI / Ledger / Pages	Registration Area / Transcript	Arrangements
			January 24, 1979, on page 79, of Ledger 538, by the Notary Public of the 2nd Office of the District of Santos/ SP - <b>Possession transferred</b> to Companhia das Docas de Santos				
281	Rua Rodrigo Silva, No. 9, (corresponding to apt. 6)	SANTOS	Holder: Brazil's Federal Government Purchase Deed: Public Deed of Re-Ratification and Sale and Purchase, drawn up on January 24, 1979, on page 93, of Ledger 538, by the Notary Public of the 2nd Office of the District of Santos/ SP - <b>Possession transferred</b> to Companhia das Docas de Santos	18,913 Issued on: <b>Not available</b>	2nd Property Deeds Registry Office (RGI) in Santos, Ledger 2, p. 62	<b>Not reported</b>	a) SPU could, if applicable, open a new registration containing the updated area for regularization purposes of the Port of Santos polygon
282	Rua Rodrigo Silva, No. 17 and 19	SANTOS	Holder: Brazil's Federal Government Purchase Deed: Public	18,932 and 18,933 Issued on: <b>Not available</b>	2nd Property Deeds Registry Office (RGI) in Santos, Ledger 2, p. 1	<b>Not reported</b>	a) SPU could, if applicable, open a new registration containing the updated

Re f.	Address	City	Deed Holder - Purchase Deed	Registration / Transcript - RGI	RGI / Ledger / Pages	Registration Area / Transcript ion	Arrangem ents
			Deed of Re-Ratification and Sale and Purchase , drawn up on January 24, 1979, on page 95, of Ledger 538, by the Notary Public of the 2nd Office of the District of Santos/ SP - <b>Possession transferred</b> to Companhia das Docas de Santos				area for regularization on purposes of the Port of Santos polygon
283	Praça Conselheiro Sinimbu, Travessa "B" No.8 - Santos	SANTO S	Holder: Brazil's Federal Government Purchase Deed: Public Deed of Re-Ratification and Sale and Purchase , drawn up on January 24, 79, on page 67, of Ledger 539, by the Notary Public of the 2nd Office of the District of Santos/ SP - <b>Possession transferred</b> to Companhia das Docas de Santos	18,978 Issued on: <b>Not available</b>	2nd Property Deeds Registry Office (RGI) in Santos, Ledger 2, p. 1	<b>Not reported</b>	a) SPU could, if applicable, open a new registration containing the updated area for regularization on purposes of the Port of Santos polygon

Ref.	Address	City	Deed Holder - Purchase Deed	Registration / Transcript - RGI	RGI / Ledger / Pages	Registration Area / Transcript	Arrangements
284	Rua Comendador Alfaia Rodrigues, No. 729 and 731 - Santos	SANTOS	Holder: Brazil's Federal Government Purchase Deed: Public Deed of Re-Ratification and Sale and Purchase, drawn up on January 24, 1979, on page 89, of Ledger 538, by the Notary Public of the 2nd Office of the District of Santos/ SP - <b>Possession transferred</b> to Companhia das Docas de Santos	18,937 Issued on: <b>Not available</b>	2nd Property Deeds Registry Office (RGI) in Santos, Ledger 2, p. 1	<b>Not reported</b>	a) SPU could, if applicable, open a new registration containing the updated area for regularization purposes of the Port of Santos polygon
285	Rua Cipriano Barata - Travessa "B", No. 3 - Santos	SANTOS	Holder: Brazil's Federal Government Purchase Deed: Public Deed of Re-Ratification and Sale and Purchase, drawn up on January 24, 1979, on page 97, of Ledger 538, by the Notary Public of the 2nd Office of the District of Santos/ SP - <b>Possession</b>	18,912 Issued on: <b>Not available</b>	2nd Property Deeds Registry Office (RGI) in Santos, Ledger 2, p. 1	<b>Not reported</b>	a) SPU could, if applicable, open a new registration containing the updated area for regularization purposes of the Port of Santos polygon

Ref.	Address	City	Deed Holder - Purchase Deed	Registration / Transcript - RGI	RGI / Ledger / Pages	Registration Area / Transcript	Arrangements
			on transferred to Companhia das Docas de Santos				
286	Rua Rodrigo Silva, No. 9 (corresponding to apt. 3)	SANTOS	Holder: Brazil's Federal Government Purchase Deed: Public Deed of Re-Ratification and Sale and Purchase, drawn up on January 24, 1979, on page 61, of Ledger 539, by the Notary Public of the 2nd Office of the District of Santos/ SP - Possession transferred to Companhia das Docas de Santos	18,983 Issued on: Not available	2nd Property Deeds Registry Office (RGI) in Santos, Ledger 2, p. 64	Not reported	a) SPU could, if applicable, open a new registration containing the updated area for regularization on purposes of the Port of Santos polygon
287	Avenida Osvaldo Aranha, No. 2514 (A) and 2514-A (B), lotes 19-20, quadra 74, zona 4 - Santos	SANTOS	Holder: Brazil's Federal Government Purchase Deed: Public Deed of Re-Ratification and Sale and Purchase, drawn up April 30, 1979, on page 130, of Ledger 514, by the Notary Public of	19,825 Issued on: Not available	2nd Property Deeds Registry Office (RGI) in Santos, Ledger 2, p. 1	Not reported	a) SPU could, if applicable, open a new registration containing the updated area for regularization on purposes of the Port of Santos polygon

Ref.	Address	City	Deed Holder - Purchase Deed	Registration / Transcript - RGI	RGI / Ledger / Pages	Registration Area / Transcript	Arrangements
			the 2nd Office of the District of Santos/ SP - <b>Possession transferred</b> to Companhia das Docas de Santos				
288	Rua Cipriano Barata - Travessa "B", No. 2 - Santos	SANTOS	Holder: Brazil's Federal Government Purchase Deed: Public Deed of Re-Ratification and Sale and Purchase, drawn up on May 14, 1979, on page 17, of Ledger 550, by the Notary Public of the 2nd Office of the District of Santos/ SP - <b>Possession transferred</b> to Companhia das Docas de Santos	19,861 Issued on: <b>Not available</b>	2nd Property Deeds Registry Office (RGI) in Santos, Ledger 2, p. 1	<b>Not reported</b>	a) SPU could, if applicable, open a new registration containing the updated area for regularization purposes of the Port of Santos polygon
289	Rua Conselheiro João Alfredo, No. 30 - Santos	SANTOS	Holder: Brazil's Federal Government Purchase Deed: Public Deed of Re-Ratification and Sale and Purchase, drawn up on January 24, 1979,	19,014 Issued on: <b>Not available</b>	2nd Property Deeds Registry Office (RGI) in Santos, Ledger 2, p. 1	<b>Not reported</b>	a) SPU could, if applicable, open a new registration containing the updated area for regularization purposes of the Port of Santos polygon

Ref.	Address	City	Deed Holder - Purchase Deed	Registration / Transcript - RGI	RGI / Ledger / Pages	Registration Area / Transcript	Arrangements
			on page 71, of Ledger 539, by the Notary Public of the 2nd Office of the District of Santos/ SP - <b>Possession transferred</b> to Companhia das Docas de Santos				
290	Rua Rodrigo Silva, No. 9 (corresponding to apt. 8)	SANTOS	Holder: Brazil's Federal Government Purchase Deed: Public Deed of Re-Ratification and Sale and Purchase, drawn up on January 24, 1979, on page 63, of Ledger 539, by the Notary Public of the 2nd Office of the District of Santos/ SP - <b>Possession transferred</b> to Companhia das Docas de Santos	18,981 Issued on: <b>Not available</b>	2nd Property Deeds Registry Office (RGI) in Santos, Ledger 2, p. 65	<b>Not reported</b>	a) SPU could, if applicable, open a new registration containing the updated area for regularization purposes of the Port of Santos polygon
291	Rua Comendador Alfaia Rodrigues, No. 733 - Santos	SANTOS	Holder: Brazil's Federal Government Purchase Deed: Public Deed of Re-	18,914 Issued on: <b>Not available</b>	2nd Property Deeds Registry Office (RGI) in Santos, Ledger 2, p. 1	<b>Not reported</b>	a) SPU could, if applicable, open a new registration containing the updated area for regularization

Ref.	Address	City	Deed Holder - Purchase Deed	Registration / Transcript - RGI	RGI / Ledger / Pages	Registration Area / Transcript	Arrangements
			Ratification and Sale and Purchase, drawn up on January 24, 1979, on page 87, of Ledger 538, by the Notary Public of the 2nd Office of the District of Santos/ SP - <b>Possession transferred</b> to Companhia das Docas de Santos				on purposes of the Port of Santos polygon
292	Avenida Osvaldo Aranha e Peça Conselheiro Sinimbu, lote 17, quadra 74 - Santos	SANTOS	Holder: Brazil's Federal Government Purchase Deed: Public Deed of Re-Ratification and Sale and Purchase, drawn up on October 12, 1979, on page 95, of Ledger 550, by the Notary Public of the 2nd Office of the District of Santos/ SP - <b>Possession transferred</b> to Companhia das Docas de Santos	21,399 Issued on: <b>Not available</b>	2nd Property Deeds Registry Office (RGI) in Santos, Ledger 2, p. 1	<b>Not reported</b>	a) SPU could, if applicable, open a new registration containing the updated area for regularization on purposes of the Port of Santos polygon
293	Rua Almirante	SANTOS	Holder: Brazil's	23.703 Issued on:	2nd Property Deeds Registry Office (RGI) in Santos, Ledger 2, p. 1	<b>Not reported</b>	a) SPU could, if

Re f.	Address	City	Deed Holder - Purchase Deed	Registration / Transcript - RGI	RGI / Ledger / Pages	Registration Area / Transcript	Arrangements
	Tamandaré, No. 75 - Santos		Federal Government Purchase Deed: Public Deed of Re-Ratification and Sale and Purchase, drawn up on May 22, 1980, on page 25, of Ledger 559, by the Notary Public of the 2nd Office of the District of Santos/ SP - <b>Possession transferred</b> to Companhia das Docas de Santos	Not available			applicable, open a new registration containing the updated area for regularization purposes of the Port of Santos polygon
294	Rua Almirante Tamandaré, No. 39 - Santos	SANTOS	Holder: Brazil's Federal Government Purchase Deed: Public Deed of Re-Ratification and Sale and Purchase, drawn up on October 2, 1979, on page 114V, of Ledger 481, by the Notary Public of the 3rd Office of the District of Santos/ SP - <b>Possession transferred</b> to	21,264 Issued on: Not available	2nd Property Deeds Registry Office (RGI) in Santos, Ledger 2, p. 1	Not reported	a) SPU could, if applicable, open a new registration containing the updated area for regularization purposes of the Port of Santos polygon



Ref.	Address	City	Deed Holder - Purchase Deed	Registration / Transcript - RGI	RGI / Ledger / Pages	Registration Area / Transcript	Arrangements
			Companhia das Docas de Santos				
295	Rua Cipriano Barata - Travessa "B", No. 9 - Santos	SANTOS	Holder: Brazil's Federal Government Purchase Deed: Public Deed of Re-Ratification and Sale and Purchase, drawn up on May 22, 1980, on page 47, of Ledger 559, by the Notary Public of the 2nd Office of the District of Santos/ SP - <b>Possession transferred</b> to Companhia das Docas de Santos	23,840 Issued on: <b>Not available</b>	2nd Property Deeds Registry Office (RGI) in Santos, Ledger 2, p. 1	<b>Not reported</b>	a) SPU could, if applicable, open a new registration containing the updated area for regularization purposes of the Port of Santos polygon
296	Rua Comendador Alfaia Rodrigues, No. 723 - Santos	SANTOS	Holder: Brazil's Federal Government Purchase Deed: Public Deed of Re-Ratification and Sale and Purchase, drawn up on May 14, 1979, on page 15, of Ledger 550, by the Notary Public of the 2nd Office of the District of	19,862 Issued on: <b>Not available</b>	2nd Property Deeds Registry Office (RGI) in Santos, Ledger 2, p. 1	<b>Not reported</b>	a) SPU could, if applicable, open a new registration containing the updated area for regularization purposes of the Port of Santos polygon

Ref.	Address	City	Deed Holder - Purchase Deed	Registration / Transcript - RGI	RGI / Ledger / Pages	Registration Area / Transcript	Arrangements
			Santos/ SP - Possession transferred to Companhia das Docas de Santos				
297	Rua Almirante Tamandaré, No. 77 - Santos	SANTOS	Holder: Brazil's Federal Government Purchase Deed: Public Deed of Re-Ratification and Sale and Purchase, drawn up on October 27, 1980, on page 51, of Ledger 559, by the Notary Public of the 2nd Office of the District of Santos/ SP - Possession transferred to Companhia das Docas de Santos	25,134 Issued on: Not available	2nd Property Deeds Registry Office (RGI) in Santos, Ledger 2, p. 1	Not reported	a) SPU could, if applicable, open a new registration containing the updated area for regularization purposes of the Port of Santos polygon
298	Rua Cipriano Barata - Travessa "A", No. 12 - Santos	SANTOS	Holder: Brazil's Federal Government Purchase Deed: Public Deed of Re-Ratification and Sale and Purchase, drawn up on November 24, 1979, on page 99, of Ledger	18,931 Issued on: Not available	2nd Property Deeds Registry Office (RGI) in Santos, Ledger 2, p. 1	Not reported	a) SPU could, if applicable, open a new registration containing the updated area for regularization purposes of the Port of Santos polygon

Ref.	Address	City	Deed Holder - Purchase Deed	Registration / Transcript - RGI	RGI / Ledger / Pages	Registration Area / Transcript	Arrangements
			538, by the Notary Public of the 2nd Office of the District of Santos/ SP - <b>Possession transferred</b> to Companhia das Docas de Santos				
299	Rua Almirante Tamandaré, No. 28-30 (at the corner of Rua José do Patrocínio)	SANTOS	Holder: Brazil's Federal Government Purchase Deed: Public Deed of Re-Ratification and Sale and Purchase, drawn up on August 7, 1979, on page 61, of Ledger 550, by the Notary Public of the 2nd Office of the District of Santos/ SP - <b>Possession transferred</b> to Companhia das Docas de Santos	20,725 Issued on: <b>Not available</b>	2nd Property Deeds Registry Office (RGI) in Santos, Ledger 2, p. 1	<b>Not reported</b>	a) SPU could, if applicable, open a new registration containing the updated area for regularization purposes of the Port of Santos polygon
300	Rua João Guerra, No. 3 and 5 - Santos	SANTOS	Holder: Brazil's Federal Government Purchase Deed: Public Deed of Re-Ratification and Sale and Purchase	17,568 Issued on: <b>Not available</b>	2nd Property Deeds Registry Office (RGI) in Santos, Ledger 2, p. 1	<b>Not reported</b>	a) SPU could, if applicable, open a new registration containing the updated area for regularization purposes of the Port of

Ref.	Address	City	Deed Holder - Purchase Deed	Registration / Transcript - RGI	RGI / Ledger / Pages	Registration Area / Transcript	Arrangements
			, drawn up on November 1, 1978, on page 29, of Ledger 539, by the Notary Public of the 2nd Office of the District of Santos/ SP - <b>Possession transferred</b> to Companhia das Docas de Santos				Santos polygon
301	Avenida Pedro Lessa, No. 633 - Santos	SANTOS	Holder: Brazil's Federal Government Purchase Deed: Public Deed of Re-Ratification and Sale and Purchase, drawn up on April 19, 1979, on page 89, of Ledger 539, by the Notary Public of the 2nd Office of the District of Santos/ SP - <b>Possession transferred</b> to Companhia das Docas de Santos	19,315 Issued on: 12/7/2006	Register of Deeds Office (RGI) in Guarujá, Ledger 2, p. 1	Not reported	a) SPU could, if applicable, open a new registration containing the updated area for regularization purposes of the Port of Santos polygon
302	Rua Cipriano Barata - Travessa "B", No. 5 - Santos	SANTOS	Holder: Brazil's Federal Government Purchase Deed:	19,883 Issued on: Not available	2nd Property Deeds Registry Office (RGI) in Santos, Ledger 2, p. 1	Not reported	a) SPU could, if applicable, open a new registration containing the

Re f.	Address	City	Deed Holder - Purchase Deed	Registration / Transcript - RGI	RGI / Ledger / Pages	Registration Area / Transcript	Arrangements
			Public Deed of Re-Ratification and Sale and Purchase, drawn up on April 30, 1979, on page 136, of Ledger 514, by the Notary Public of the 2nd Office of the District of Santos/ SP - Possession transferred to Companhia das Docas de Santos				updated area for regularization purposes of the Port of Santos polygon
303	Rua Almirante Tamandaré, No. 113 - Santos	SANTOS	Holder: Brazil's Federal Government Purchase Deed: Public Deed of Re-Ratification and Sale and Purchase, drawn up on August 7, 1979, on page 39, of Ledger 550, by the Notary Public of the 2nd Office of the District of Santos/ SP - Possession transferred to Companhia das Docas de Santos	20,566 Issued on: <b>Not available</b>	2nd Property Deeds Registry Office (RGI) in Santos, Ledger 2, p. 1	<b>Not reported</b>	a) SPU could, if applicable, open a new registration containing the updated area for regularization purposes of the Port of Santos polygon

Ref.	Address	City	Deed Holder - Purchase Deed	Registration / Transcript - RGI	RGI / Ledger / Pages	Registration Area / Transcript	Arrangements
304	Rua Rodrigo Silva, No. 21 - Santos	SANTOS	Holder: Brazil's Federal Government Purchase Deed: Public Deed of Re-Ratification and Sale and Purchase, drawn up on August 7, 1979, on page 37, of Ledger 550, by the Notary Public of the 2nd Office of the District of Santos/ SP - <b>Possession transferred</b> to Companhia das Docas de Santos	20,567 Issued on: <b>Not available</b>	2nd Property Deeds Registry Office (RGI) in Santos, Ledger 2, p. 1	<b>Not reported</b>	a) SPU could, if applicable, open a new registration containing the updated area for regularization purposes of the Port of Santos polygon
305	Avenida Pedro Lessa, No. 641 e 643 - Santos	SANTOS	Holder: Brazil's Federal Government Purchase Deed: Public Deed of Re-Ratification and Sale and Purchase, drawn up on May 22, 1980, on page 41, of Ledger 559, by the Notary Public of the 2nd Office of the District of Santos/ SP - <b>Possession transferred</b>	23,847 Issued on: <b>12/7/2006</b>	2nd Property Deeds Registry Office (RGI) in Santos, Ledger 2, p. 1	<b>Not reported</b>	a) SPU could, if applicable, open a new registration containing the updated area for regularization purposes of the Port of Santos polygon

Ref.	Address	City	Deed Holder - Purchase Deed	Registration / Transcript - RGI	RGI / Ledger / Pages	Registration Area / Transcript	Arrangements
			ed to Companhia das Docas de Santos				
306	Rua Comendador Alfaia Rodrigues, No. 697 - Santos	SANTOS	Holder: Brazil's Federal Government Purchase Deed: Public Deed of Re-Ratification and Sale and Purchase, drawn up on August 7, 1979, on page 45, of Ledger 550, by the Notary Public of the 2nd Office of the District of Santos/ SP - Possession transferred to Companhia das Docas de Santos	20,631 Issued on: Not available	2nd Property Deeds Registry Office (RGI) in Santos, Ledger 2, p. 1	Not reported	a) SPU could, if applicable, open a new registration containing the updated area for regularization purposes of the Port of Santos polygon
307	Rua João Guerra, No. 15 - Santos	SANTOS	Holder: Brazil's Federal Government Purchase Deed: Public Deed of Re-Ratification and Sale and Purchase, drawn up on August 7, 1979, on page 41, of Ledger 550, by the Notary Public of the 2nd Office of the	20,628 Issued on: Not available	2nd Property Deeds Registry Office (RGI) in Santos, Ledger 2, p. 1	Not reported	a) SPU could, if applicable, open a new registration containing the updated area for regularization purposes of the Port of Santos polygon

Ref.	Address	City	Deed Holder - Purchase Deed	Registration / Transcript - RGI	RGI / Ledger / Pages	Registration Area / Transcript	Arrangements
			District of Santos/ SP - Possession transferred to Companhia das Docas de Santos				
308	Rua Almirante Tamandaré, No. 51 - Santos	SANTOS	Holder: Brazil's Federal Government Purchase Deed: Public Deed of Re-Ratification and Sale and Purchase, drawn up on May 14, 1979, on page 11, of Ledger 550, by the Notary Public of the 2nd Office of the District of Santos/ SP - Possession transferred to Companhia das Docas de Santos	19,850 Issued on: <b>Not available</b>	2nd Property Deeds Registry Office (RGI) in Santos, Ledger 2, p. 1	<b>Not reported</b>	a) SPU could, if applicable, open a new registration containing the updated area for regularization purposes of the Port of Santos polygon
309	Rua Comendador Alfaia Rodrigues, No. 730 - Santos	SANTOS	Holder: Brazil's Federal Government Purchase Deed: Public Deed of Re-Ratification and Sale and Purchase, drawn up on January 18, 1980, on page 14, of Ledger	22,926 Issued on: <b>12/7/2006</b>	2nd Property Deeds Registry Office (RGI) in Santos, Ledger 2, p. 1	<b>Not reported</b>	a) SPU could, if applicable, open a new registration containing the updated area for regularization purposes of the Port of Santos polygon



Ref.	Address	City	Deed Holder - Purchase Deed	Registration / Transcript - RGI	RGI / Ledger / Pages	Registration Area / Transcript	Arrangements
			565, by the Notary Public of the 2nd Office of the District of Santos/ SP - <b>Possession transferred</b> to Companhia das Docas de Santos				
310	Praça Conselheiro Sinimbu, No.8	SANTOS	Holder: Brazil's Federal Government Purchase Deed: Public Deed of Re-Ratification and Sale and Purchase, drawn up on December 29, 1978, on page 49, of Ledger 539, by the Notary Public of the 2nd Office of the District of Santos/ SP - <b>Possession transferred</b> to Companhia das Docas de Santos	18,156 Issued on: Not available	2nd Property Deeds Registry Office (RGI) in Santos, Ledger 2, p. 1	Not reported	a) SPU could, if applicable, open a new registration containing the updated area for regularization purposes of the Port of Santos polygon
311	Rua Rodrigo Silva, No. 9 (corresponding to apt. 2)	SANTOS	Holder: Brazil's Federal Government Purchase Deed: Public Deed of Re-Ratification and Sale and	23,842 Issued on: Not available	2nd Property Deeds Registry Office (RGI) in Santos, Ledger 2, p. 207	Not reported	a) SPU could, if applicable, open a new registration containing the updated area for regularization purposes of the Port of

Ref.	Address	City	Deed Holder - Purchase Deed	Registration / Transcript - RGI	RGI / Ledger / Pages	Registration Area / Transcript	Arrangements
			Purchase , drawn up on May 22, 1980, on page 43, of Ledger 559, by the Notary Public of the 3rd Office of the District of Santos/ SP - <b>Possession transferred</b> to Companhia das Docas de Santos				Santos polygon
312	Rua Rodrigo Silva, No. 9, (corresponding to apt. 1)	SANTOS	Holder: Brazil's Federal Government Purchase Deed: Public Deed of Re-Ratification and Sale and Purchase , drawn up on August 7, 1979, on page 81v, of Ledger 481, by the Notary Public of the 3rd Office of the District of Santos/ SP - <b>Possession transferred</b> to Companhia das Docas de Santos	21,265 Issued on: Not available	2nd Property Deeds Registry Office (RGI) in Santos, Ledger 2, p. 130	Not reported	a) SPU could, if applicable, open a new registration containing the updated area for regularization purposes of the Port of Santos polygon
313	Avenida Rodrigues Alves, No.31 - Santos	SANTOS	Holder: Brazil's Federal Government Purchase Deed:	19,834 Issued on: Not available	2nd Property Deeds Registry Office (RGI) in Santos, Ledger 2, p. 1	Not reported	a) SPU could, if applicable, open a new registration containing the

Ref.	Address	City	Deed Holder - Purchase Deed	Registration / Transcript - RGI	RGI / Ledger / Pages	Registration Area / Transcript	Arrangements
			Public Deed of Re-Ratification and Sale and Purchase, drawn up on April 30, 1979, on page 139, of Ledger 514, by the Notary Public of the 2nd Office of the District of Santos/ SP - <b>Possession transferred</b> to Companhia das Docas de Santos				updated area for regularization purposes of the Port of Santos polygon
314	Rua Almirante Tamandaré, No. 43 - Santos	SANTOS	Holder: Brazil's Federal Government Purchase Deed: Public Deed of Re-Ratification and Sale and Purchase, drawn up on October 12, 1979, on page 93, of Ledger 550, by the Notary Public of the 2nd Office of the District of Santos/ SP - <b>Possession transferred</b> to Companhia das Docas de Santos	21,405 Issued on: Not available	2nd Property Deeds Registry Office (RGI) in Santos, Ledger 2, p. 1	Not reported	a) SPU could, if applicable, open a new registration containing the updated area for regularization purposes of the Port of Santos polygon

Ref.	Address	City	Deed Holder - Purchase Deed	Registration / Transcript - RGI	RGI / Ledger / Pages	Registration Area / Transcript	Arrangements
315	Rua Almirante Tamandaré, No. 65/67 - Santos	SANTOS	Holder: Brazil's Federal Government Purchase Deed: Public Deed of Re-Ratification and Sale and Purchase, drawn up on October 12, 1979, on page 81, of Ledger 550, by the Notary Public of the 2nd Office of the District of Santos/ SP - Possession transferred to Companhia das Docas de Santos	21,388 Issued on: Not available	2nd Property Deeds Registry Office (RGI) in Santos, Ledger 2, p. 1	Not reported	a) SPU could, if applicable, open a new registration containing the updated area for regularization purposes of the Port of Santos polygon
316	Rua Comendador Alfaia Rodrigues, No. 700 - Santos	SANTOS	Holder: Brazil's Federal Government Purchase Deed: Public Deed of Re-Ratification and Sale and Purchase, drawn up on May 22, 1980, on page 37, of Ledger 559, by the Notary Public of the 2nd Office of the District of Santos/ SP - Possession	23,824 Issued on: Not available	2nd Property Deeds Registry Office (RGI) in Santos, Ledger 2, p. 2	Not reported	a) SPU could, if applicable, open a new registration containing the updated area for regularization purposes of the Port of Santos polygon

Ref.	Address	City	Deed Holder - Purchase Deed	Registration / Transcript - RGI	RGI / Ledger / Pages	Registration Area / Transcript	Arrangements
			transferred to Companhia das Docas de Santos				
317	Praça Guilherme Aralhe, No. 76/78-80/82 - Santos	SANTOS	Holder: Brazil's Federal Government Purchase Deed: Public Deed of Re-Ratification and Sale and Purchase, drawn up on October 12, 1979, on page 71, of Ledger 550, by the Notary Public of the 2nd Office of the District of Santos/ SP - Possession transferred to Companhia das Docas de Santos	21,213 Issued on: Not available	2nd Property Deeds Registry Office (RGI) in Santos, Ledger 2, p. 1	Not reported	a) SPU could, if applicable, open a new registration containing the updated area for regularization purposes of the Port of Santos polygon
318	Praça Guilherme Aralhe, No. 72/74 - Santos	SANTOS	Holder: Brazil's Federal Government Purchase Deed: Public Deed of Re-Ratification and Sale and Purchase, drawn up on October 12, 1979, on page 77, of Ledger 550, by the Notary	21,268 Issued on: Not available	2nd Property Deeds Registry Office (RGI) in Santos, Ledger 2, p. 1	Not reported	a) SPU could, if applicable, open a new registration containing the updated area for regularization purposes of the Port of Santos polygon

Ref.	Address	City	Deed Holder - Purchase Deed	Registration / Transcription - RGI	RGI / Ledger / Pages	Registration Area / Transcription	Arrangements
			Public of the 2nd Office of the District of Santos/ SP - Possession transferred to Companhia das Docas de Santos				
319	Rua Conselheiro João Alfredo, No. 28 - Santos	SANTOS	Holder: Brazil's Federal Government Purchase Deed: Public Deed of Ratification and Sale and Purchase, drawn up on October 12, 1979, on page 79, of Ledger 550, by the Notary Public of the 2nd Office of the District of Santos/ SP - Possession transferred to Companhia das Docas de Santos	21,269 Issued on: Not available	2nd Property Deeds Registry Office (RGI) in Santos, Ledger 2, p. 1	Not reported	a) SPU could, if applicable, open a new registration containing the updated area for regularization purposes of the Port of Santos polygon
320	Rua Cipriano Barata - Travessa "A", casa 3 - Santos	SANTOS	Holder: Brazil's Federal Government Purchase Deed: Public Deed of Ratification and Sale and Purchase, drawn up on	21,211 Issued on: Not available	2nd Property Deeds Registry Office (RGI) in Santos, Ledger 2, p. 1	Not reported	a) SPU could, if applicable, open a new registration containing the updated area for regularization purposes of the Port of Santos polygon

Ref.	Address	City	Deed Holder - Purchase Deed	Registration / Transcript - RGI	RGI / Ledger / Pages	Registration Area / Transcript	Arrangements
			October 12, 1979, on page 69, of Ledger 550, by the Notary Public of the 2nd Office of the District of Santos/ SP - Possession transferred to Companhia das Docas de Santos				
321	Rua João Guerra, No. 1 and 20 - Santos	SANTOS	Holder: Brazil's Federal Government Purchase Deed: Public Deed of Re-Ratification and Sale and Purchase, drawn up on June 4, 1979, on page 42, of Ledger 481, by the Notary Public of the 3rd Office of the District of Santos/ SP - Possession transferred to Companhia das Docas de Santos	20,076 Issued on: Not available	2nd Property Deeds Registry Office (RGI) in Santos, Ledger 2, p. 1	Not reported	a) SPU could, if applicable, open a new registration containing the updated area for regularization purposes of the Port of Santos polygon
322	Between Rua Tuiuti, n 81/83 and Rua Antonio Prado, 43/45	SANTOS	Holder: Brazil's Federal Government Purchase Deed: Public Deed of	13,252 Issued on: Not available	2nd Property Deeds Registry Office (RGI) in Santos, Ledger 2, p. 1	Not reported	a) SPU could, if applicable, open a new registration containing the updated area for

Re f.	Address	City	Deed Holder - Purchase Deed	Registration / Transcript - RGI	RGI / Ledger / Pages	Registration Area / Transcript	Arrangements
			Re-Ratification and Sale and Purchase , drawn up on January 18, 1980, on page 58, of Ledger 565, by the Notary Public of the 2nd Office of the District of Santos/ SP - Possession transferred to Companhia das Docas de Santos				regularization purposes of the Port of Santos polygon
323	Rua Comendador Alfaia Rodrigues, No. 719 - Santos	SANTOS	Holder: Brazil's Federal Government Purchase Deed: Public Deed of Re-Ratification and Sale and Purchase , drawn up on October 12, 1979, on page 5, of Ledger 559, by the Notary Public of the 2nd Office of the District of Santos/ SP - Possession transferred to Companhia das Docas de Santos	21,542 Issued on: Not available	2nd Property Deeds Registry Office (RGI) in Santos, Ledger 2, p. 1	Not reported	a) SPU could, if applicable, open a new registration containing the updated area for regularization purposes of the Port of Santos polygon



Ref.	Address	City	Deed Holder - Purchase Deed	Registration / Transcript - RGI	RGI / Ledger / Pages	Registration Area / Transcript	Arrangements
324	Rua Comendador Alfaia Rodrigues, No. 708 - Santos	SANTOS	Holder: Brazil's Federal Government Purchase Deed: Public Deed of Re-Ratification and Sale and Purchase, drawn up on January 18, 1980, on page 13, of Ledger 559, by the Notary Public of the 2nd Office of the District of Santos/ SP - Possession transferred to Companhia das Docas de Santos	22,769 Issued on: 12/7/2006	2nd Property Deeds Registry Office (RGI) in Santos, Ledger 2, p. 1	Not reported	a) SPU could, if applicable, open a new registration containing the updated area for regularization purposes of the Port of Santos polygon
325	Rua Comendador Alfaia Rodrigues, No. 721 - Santos	SANTOS	Holder: Brazil's Federal Government Purchase Deed: Public Deed of Re-Ratification and Sale and Purchase, drawn up on August 27, 1980, on page 217, of Ledger 565, by the Notary Public of the 2nd Office of the District of Santos/ SP - Possession	24,879 Issued on: Not available	2nd Property Deeds Registry Office (RGI) in Santos, Ledger 2, p. 1	Not reported	a) SPU could, if applicable, open a new registration containing the updated area for regularization purposes of the Port of Santos polygon

Re f.	Address	City	Deed Holder - Purchase Deed	Registration / Transcript - RGI	RGI / Ledger / Pages	Registration Area / Transcript	Arrangements
			on transferred to Companhia das Docas de Santos				
326	Rua Dr Pedro Lessa, 682 - Santos	SANTO S	Holder: Brazil's Federal Government Purchase Deed: Public Deed of Re-Ratification and Sale and Purchase, drawn up on January 31, 1979, on page 46v, of Ledger 479, by the Notary Public of the 3rd Office of the District of Santos/ SP - Possession transferred to Companhia das Docas de Santos	18,570 Issued on: Not available	2nd Property Deeds Registry Office (RGI) in Santos, Ledger 2, p. 1	Not reported	a) SPU could, if applicable, open a new registration containing the updated area for regularization on purposes of the Port of Santos polygon
327	Rua Almirante Tamandaré, No. 115 - Santos	SANTO S	Holder: Brazil's Federal Government Purchase Deed: Public Deed of Re-Ratification and Sale and Purchase, drawn up on June 4, 1979, on page 44, of Ledger 481, by the Notary Public of	20,247 Issued on: Not available	2nd Property Deeds Registry Office (RGI) in Santos, Ledger 2, p. 1	Not reported	a) SPU could, if applicable, open a new registration containing the updated area for regularization on purposes of the Port of Santos polygon

Re f.	Address	City	Deed Holder - Purchase Deed	Registration / Transcript - RGI	RGI / Ledger / Pages	Registration Area / Transcript	Arrangements
			the 3rd Office of the District of Santos/ SP - Possession transferred to Companhia das Docas de Santos				
328	Rua Almirante Tamandaré, No. 117 - Santos	SANTOS	Holder: Brazil's Federal Government Purchase Deed: Public Deed of Re-Ratification and Sale and Purchase, drawn up on June 4, 1979, on page 44, of Ledger 481, by the Notary Public of the 3rd Office of the District of Santos/ SP - Possession transferred to Companhia das Docas de Santos	20,248	2nd Property Deeds Registry Office (RGI) in Santos, Ledger 2, p. 1	Not reported	a) SPU could, if applicable, open a new registration containing the updated area for regularization purposes of the Port of Santos polygon
329	Rua Almirante Tamandaré, No. 119 - Santos	SANTOS	Holder: Brazil's Federal Government Purchase Deed: Public Deed of Re-Ratification and Sale and Purchase, drawn up on June 4, 1979, on	20,249	2nd Property Deeds Registry Office (RGI) in Santos, Ledger 2, p. 1	Not reported	a) SPU could, if applicable, open a new registration containing the updated area for regularization purposes of the Port of Santos polygon

Ref.	Address	City	Deed Holder - Purchase Deed	Registration / Transcript - RGI	RGI / Ledger / Pages	Registration Area / Transcript	Arrangements
			page 44, of Ledger 481, by the Notary Public of the 3rd Office of the District of Santos/ SP - Possession transferred to Companhia das Docas de Santos				
330	Rua Almirante Tamandaré, No. 123 - Santos	SANTOS	Holder: Brazil's Federal Government Purchase Deed: Public Deed of Re-Ratification and Sale and Purchase, drawn up on June 4, 1979, on page 44, of Ledger 481, by the Notary Public of the 3rd Office of the District of Santos/ SP - Possession transferred to Companhia das Docas de Santos	20,250	2nd Property Deeds Registry Office (RGI) in Santos, Ledger 2, p. 1	Not reported	a) SPU could, if applicable, open a new registration containing the updated area for regularization purposes of the Port of Santos polygon
331	Avenida Pedro Lessa, No. 647 (corresponding to apt. 02) - Santos	SANTOS	Holder: Brazil's Federal Government Purchase Deed: Public Deed of Re-Ratification and	20,565 Issued on: 12/7/2006	2nd Property Deeds Registry Office (RGI) in Santos, Ledger 2, p. 1	Not reported	a) SPU could, if applicable, open a new registration containing the updated area for regularization purposes of

Ref.	Address	City	Deed Holder - Purchase Deed	Registration / Transcript - RGI	RGI / Ledger / Pages	Registration Area / Transcript	Arrangements
			Sale and Purchase , drawn up on August 7, 1979, on page 33, of Ledger 550, by the Notary Public of the 2nd Office of the District of Santos/ SP - Possession transferred to Companhia das Docas de Santos				the Port of Santos polygon
332	Avenida Pedro Lessa, No. 631 - Santos	SANTOS	Holder: Brazil's Federal Government Purchase Deed: Public Deed of Re-Ratification and Sale and Purchase , drawn up on August 27, 1980, on page 53, of Ledger 559, by the Notary Public of the 2nd Office of the District of Santos/ SP - Possession transferred to Companhia das Docas de Santos	24,880 Issued on: 12/7/2006	2nd Property Deeds Registry Office (RGI) in Santos, Ledger 2, p. 1	Not reported	a) SPU could, if applicable, open a new registration containing the updated area for regularization purposes of the Port of Santos polygon
333	Rua Almirante Tamandaré, No. 55 - Santos	SANTOS	Holder: Brazil's Federal Government	18,304 Not available	2nd Property Deeds Registry Office (RGI) in Santos, Ledger 2, p. 1	Not reported	a) SPU could, if applicable, open a new registration

Re f.	Address	City	Deed Holder - Purchase Deed	Registration / Transcript - RGI	RGI / Ledger / Pages	Registration Area / Transcript	Arrangements
			Purchase Deed: Public Deed of Re-Ratification and Sale and Purchase, drawn up on December 29, 1979, on page 90v, of Ledger 514, by the Notary Public of the 2nd Office of the District of Santos/ SP - Possession transferred to Companhia das Docas de Santos				containing the updated area for regularization purposes of the Port of Santos polygon
334	Rua Almirante Tamandaré, No. 57 - Santos	SANTOS	Holder: Brazil's Federal Government Purchase Deed: Public Deed of Re-Ratification and Sale and Purchase, drawn up on December 29, 1979, on page 57, of Ledger 539, by the Notary Public of the 2nd Office of the District of Santos/ SP - Possession transferred to Companhia das	18,235 Issued on: Not available	2nd Property Deeds Registry Office (RGI) in Santos, Ledger 2, p. 1	Not reported	a) SPU could, if applicable, open a new registration containing the updated area for regularization purposes of the Port of Santos polygon

Ref.	Address	City	Deed Holder - Purchase Deed	Registration / Transcript - RGI	RGI / Ledger / Pages	Registration Area / Transcript	Arrangements
			Docas de Santos				
335	Rua Almirante Tamandaré, No. 73 and Rua Euzebio de Queiroz, No. 34 - Santos	SANTOS	Holder: Brazil's Federal Government Purchase Deed: Public Deed of Re-Ratification and Sale and Purchase, drawn up on January 18, 1980, on page 52, of Ledger 562, by the Notary Public of the 2nd Office of the District of Santos/ SP - Possession transferred to Companhia das Docas de Santos	22,999 Issued on: Not available	2nd Property Deeds Registry Office (RGI) in Santos, Ledger 2, p. 1	Not reported	a) SPU could, if applicable, open a new registration containing the updated area for regularization purposes of the Port of Santos polygon
336	Rua Euzebio de Queiroz, n. 34	SANTOS	Holder: Brazil's Federal Government Purchase Deed: Public Deed of Re-Ratification and Sale and Purchase, drawn up on January 18, 1980, on page 52, of Ledger 562, by the Notary Public of the 2nd Office of the District of	23,000 Issued on: Not available	2nd Property Deeds Registry Office (RGI) in Santos, Ledger 2, p. 1	Not reported	a) SPU could, if applicable, open a new registration containing the updated area for regularization purposes of the Port of Santos polygon

Ref.	Address	City	Deed Holder - Purchase Deed	Registration / Transcription - RGI	RGI / Ledger / Pages	Registration Area / Transcription	Arrangements
			Santos/ SP - Possession transferred to Companhia das Docas de Santos				
337	Rua Conselheiro João Alfredo, No. 36 - Santos	SANTOS	Holder: Brazil's Federal Government Purchase Deed: Public Deed of Re-Ratification and Sale and Purchase, drawn up on December 29, 1978, on page 43, of Ledger 539, by the Notary Public of the 2nd Office of the District of Santos/ SP - Possession transferred to Companhia das Docas de Santos	18,141 Issued on: Not available	2nd Property Deeds Registry Office (RGI) in Santos, Ledger 2, p. 1	Not reported	a) SPU could, if applicable, open a new registration containing the updated area for regularization purposes of the Port of Santos polygon
338	Rua Comendador Alfaia Rodrigues, No. 722 - Santos	SANTOS	Holder: Brazil's Federal Government Purchase Deed: Public Deed of Re-Ratification and Sale and Purchase, drawn up on December 29, 1978, on page 45, of Ledger	18,140 Issued on: 6/7/2006	2nd Property Deeds Registry Office (RGI) in Santos, Ledger 2, p. 1	Not reported	a) SPU could, if applicable, open a new registration containing the updated area for regularization purposes of the Port of Santos polygon



Ref.	Address	City	Deed Holder - Purchase Deed	Registration / Transcript - RGI	RGI / Ledger / Pages	Registration Area / Transcript	Arrangements
			539, by the Notary Public of the 2nd Office of the District of Santos/ SP - Possession transferred to Companhia das Docas de Santos				
339	Rua Almirante Tamandaré, No. 69 - Santos	SANTOS	Holder: Brazil's Federal Government Purchase Deed: Public Deed of Re-Ratification and Sale and Purchase, drawn up on December 29, 1978, on page 53, of Ledger 539, by the Notary Public of the 2nd Office of the District of Santos/ SP - Possession transferred to Companhia das Docas de Santos	18,386 Issued on: Not available	2nd Property Deeds Registry Office (RGI) in Santos, Ledger 2, p. 1	Not reported	a) SPU could, if applicable, open a new registration containing the updated area for regularization purposes of the Port of Santos polygon
340	Rua Conselheiro João Alfredo, No. 26 - Santos	SANTOS	Holder: Brazil's Federal Government Purchase Deed: Public Deed of Re-Ratification and Sale and	18,155 Issued on: Not available	2nd Property Deeds Registry Office (RGI) in Santos, Ledger 2, p. 1	Not reported	a) SPU could, if applicable, open a new registration containing the updated area for regularization purposes of the Port of

Ref.	Address	City	Deed Holder - Purchase Deed	Registration / Transcript - RGI	RGI / Ledger / Pages	Registration Area / Transcript	Arrangements
			Purchase , drawn up on December 29, 1978, on page 41, of Ledger 539, by the Notary Public of the 2nd Office of the District of Santos/ SP - Possession transferred to Companhia das Docas de Santos				Santos polygon
341	Avenida Senador Dantas, No. 45 - Santos	SANTOS	Holder: Brazil's Federal Government Purchase Deed: Public Deed of Re-Ratification and Sale and Purchase , drawn up on December 29, 1978, on page 55, of Ledger 539, by the Notary Public of the 2nd Office of the District of Santos/ SP - Possession transferred to Companhia das Docas de Santos	18,236 Issued on: Not available	2nd Property Deeds Registry Office (RGI) in Santos, Ledger 2, p. 1	Not reported	a) SPU could, if applicable, open a new registration containing the updated area for regularization purposes of the Port of Santos polygon
342	Rua Cipriano Barata - Travessa	SANTOS	Holder: Brazil's Federal Government	18,157 Issued on: Not available	2nd Property Deeds Registry Office (RGI) in Santos, Ledger 2, p. 1	Not reported	a) SPU could, if applicable, open a new registration

Re f.	Address	City	Deed Holder - Purchase Deed	Registration / Transcript - RGI	RGI / Ledger / Pages	Registration Area / Transcript	Arrangements
	"A", casa 5 - Santos		Purchase Deed: Public Deed of Re-Ratification and Sale and Purchase, drawn up on December 29, 1978, on page 47, of Ledger 539, by the Notary Public of the 2nd Office of the District of Santos/ SP - Possession transferred to Companhia das Docas de Santos				containing the updated area for regularization purposes of the Port of Santos polygon
343	Rua Padre Claret, No. 8 and Avenida Doutor Pedro Lessa, No. 665 - Santos	SANTOS	Holder: Brazil's Federal Government Purchase Deed: Public Deed of Re-Ratification and Sale and Purchase, drawn up on December 29, 1978, on page 51, of Ledger 539, by the Notary Public of the 2nd Office of the District of Santos/ SP - Possession transferred to Companhia das	18.237 Issued on: 12/7/2006	2nd Property Deeds Registry Office (RGI) in Santos, Ledger 2, p. 1	Not reported	a) SPU could, if applicable, open a new registration containing the updated area for regularization purposes of the Port of Santos polygon

Re f.	Address	City	Deed Holder - Purchase Deed	Registration / Transcript - RGI	RGI / Ledger / Pages	Registration Area / Transcript	Arrangements
			Docas de Santos				
344	Rua Cipriano Barata - Travessa "A", casa 6 - Santos	SANTOS	Holder: Brazil's Federal Government Purchase Deed: Public Deed of Re-Ratification and Sale and Purchase, drawn up on May 14, 1979, on page 21, of Ledger 550, by the Notary Public of the 2nd Office of the District of Santos/ SP - Possession transferred to Companhia das Docas de Santos	19,885 Issued on: Not available	2nd Property Deeds Registry Office (RGI) in Santos, Ledger 2, p. 1	Not reported	a) SPU could, if applicable, open a new registration containing the updated area for regularization purposes of the Port of Santos polygon
345	Avenida Osvaldo Aranha x Avenida Afonso Pena x Ferry Boat - Santos .	SANTOS	Holder: Brazil's Federal Government Purchase Deed: Public Deed of Re-ratification and Sale and Purchase, drawn up on August 29, 1978, on page 25, of Ledger 538, by the Notary Public of the 2nd Office of the District of Santos/	17,212	2nd Property Deeds Registry Office (RGI) in Santos, Ledger 2, p. 1	Not reported	a) SPU could, if applicable, open a new registration containing the updated area for regularization purposes of the Port of Santos polygon

Ref.	Address	City	Deed Holder - Purchase Deed	Registration / Transcript - RGI	RGI / Ledger / Pages	Registration Area / Transcript	Arrangements
			SP - Possession transferred to Companhia das Docas de Santos				
346	Rua Almirante Tamandaré, No. 59	SANTOS	Holder: Brazil's Federal Government Purchase Deed: Public Deed of Re-ratification and Sale and Purchase, drawn up on January 18, 1980, on page 40, of Ledger 565, by the Notary Public of the 2nd Office of the District of Santos/ SP - Possession transferred to Companhia das Docas de Santos	23,001 Issued on: Not available	2nd Property Deeds Registry Office (RGI) in Santos, Ledger 2, p. 1	Not reported	a) SPU could, if applicable, open a new registration containing the updated area for regularization purposes of the Port of Santos polygon
347	Rua Almirante Tamandaré, No. 63	SANTOS	Holder: Brazil's Federal Government Purchase Deed: Public Deed of Re-ratification and Sale and Purchase, drawn up on January 18, 1980, on page 40, of Ledger 565, by	23,002 Issued on: Not available	2nd Property Deeds Registry Office (RGI) in Santos, Ledger 2, p. 1	Not reported	a) SPU could, if applicable, open a new registration containing the updated area for regularization purposes of the Port of Santos polygon

Ref.	Address	City	Deed Holder - Purchase Deed	Registration / Transcript - RGI	RGI / Ledger / Pages	Registration Area / Transcript	Arrangements
			the Notary Public of the 2nd Office of the District of Santos/ SP - Possession transferred to Companhia das Docas de Santos				

3) **Properties Owned by Third Parties, with registration:**

Ref.	Address	City	Deed Holder - Purchase Deed	Registration / Transcript - RGI	RGI / Ledger / Pages	Registration Area / Transcript	Arrangements
1.	Linha do Forte Augusto, past No. 330, Lot 36-A, Block 73, Vila Santista	SANTOS	<b>Holder:</b> Companhia Docas de Santos <b>Purchase Deed:</b> Letter of Compulsory Adjudication, extracted from Case No. 994/77, which was processed at the 1st Civil Court, dated September 17, 1979 and amended on October 8, 1979	Registration No. 21,150 Issued on: <b>not available</b>	2nd Property Deeds Registry Office (RGI) in Santos, Ledger N/C, p. 126	300.00 sq.m	a) Assuming that all properties belong to the Federal Government, SPU could, together with the competent Property Deeds Registry Office, open a registration on behalf of the Federal Government or, if applicable, update the existing registration
2.	Avenida Presidente Castelo Branco (entrance from Travessa Edgard Perdigão, s/n - Guarujá)	GUARUJÁ	<b>Holder:</b> Companhia de Saneamento Básico do Estado de São Paulo - SABESP <b>Purchase Deed:</b> the property was incorporated, according	Registration No. 12,074 (Prior Registration : Transcription No. 2,107) Issued on: <b>incomplete copy</b> Registration No. 46,262 Issued on: <b>incomplete copy</b>	Property Deeds Registry Office (RGI) in Guarujá, Ledger 2, p. 1	14,175.00 sq.m.	a) Assuming that all properties belong to the Federal Government, SPU could, together with the competent Property Deeds Registry Office, open a registration

Ref.	Address	City	Deed Holder - Purchase Deed	Registration / Transcription - RGI	RGI / Ledger / Pages	Registration Area / Transcription	Arrangements
			to the Minutes of the Extraordinary General Shareholders' Meeting, dated June 23, 1972, registered with the Board of Trade of the State of São Paulo (JUCESSP) under No. 488,305				on behalf of the Federal Government or, if applicable, update the existing registration
3.	Praça Conselheiro Sinimbu, s/n - Santos	SANTOS	Not identified	17,103	2nd Property Deeds Registry Office (RGI) in Santos, Ledger 2, p. 1	Not identified	a) Assuming that all properties belong to the Federal Government, SPU could, together with the competent Property Deeds Registry Office, open a registration on behalf of the Federal Government or, if applicable, update the existing registration
4.	Praça Conselheiro Sinimbu, No. 16 - Casa 2 - Santos	SANTOS	Not identified	19,010	2nd Property Deeds Registry Office (RGI) in Santos, Ledger 2, p. 1	Not reported	a) Assuming that all properties belong to the Federal Government, SPU could, together with the competent Property Deeds Registry Office, open a registration on behalf of the Federal Government or, if applicable, update the existing registration
5.	Rua Comendador Alfaia Rodrigues,	SANTOS	Not identified	22,921	2nd Property Deeds Registry Office (RGI) in Santos, Ledger 2, p. 1	Not reported	a) Assuming that all properties belong to

Re f.	Address	City	Deed Holder - Purchase Deed	Registration / Transcription - RGI	RGI / Ledger / Pages	Registration Area / Transcription	Arrangements
	No. 699 and 701 - Santos						the Federal Government, SPU could, together with the competent Property Deeds Registry Office, open a registration on behalf of the Federal Government or, if applicable, update the existing registration
6.	Rua Comenda dor Alfaia Rodrigues, No. 701 - Santos	SANTO S	Not identified	22,922	Property Deeds Registry Office (RGI) in Guarujá, Ledger 2, p. 1	Not reported	a) Assuming that all properties belong to the Federal Government, SPU could, together with the competent Property Deeds Registry Office, open a registration on behalf of the Federal Government or, if applicable, update the existing registration
7.	Praça Conselheiro Sinimbu, No. 3 - Santos	SANTO S	Not identified	38,054	2nd Property Deeds Registry Office (RGI) in Santos, Ledger 2, p. 1	Not reported	a) Assuming that all properties belong to the Federal Government, SPU could, together with the competent Property Deeds Registry Office, open a registration on behalf of the Federal Government or, if applicable, update the existing registration
8.	Rua Cypriano	SANTO S	Holder: Companhia	Registration No. 27,530	2nd Property Deeds Registry Office (RGI) in Santos, Ledger 2, p. 1	Not reported	a) Assuming that all



Ref.	Address	City	Deed Holder - Purchase Deed	Registration / Transcription - RGI	RGI / Ledger / Pages	Registration Area / Transcription	Arrangements
	Barata, travessa "B", n. 14		Docas do Estado de São Paulo <b>Purchase Deed:</b> Public Sale and Purchase Deed, drawn up on September 5, 1995, on page 84, Ledger 841, of the 6th Notary Office in Santos	Issued on: 9/27/1995			properties belong to the Federal Government, SPU could, together with the competent Property Deeds Registry Office, open a registration on behalf of the Federal Government or, if applicable, update the existing registration
9.	Av Governador Mário Covas Júnior, 1612	SANTOS	Not identified	60,166	2nd Property Deeds Registry Office (RGI) in Santos, Ledger 2, p. 1	Not reported	a) Assuming that all properties belong to the Federal Government, SPU could, together with the competent Property Deeds Registry Office, open a registration on behalf of the Federal Government or, if applicable, update the existing registration

4) **Properties Owned by Third Parties, with transcription:**

Ref.	Address	City	Deed Holder - Purchase Deed	Registration / Transcription - RGI	RGI / Ledger / Pages	Registration Area / Transcription	Arrangements
1.	3 blocks of land in Alamôa	SANTOS	<b>Holder:</b> Companhia Docas de Santos <b>Purchase Deed:</b> Sale and Purchase Deed, drawn up on July 27, 1896, on page 58 to 59v, in Ledger 78, by the Notary Public of	Transcription No. 4,023 Issued on: 9/13/1974	1st Property Deeds Registry Office (RGI) in Santos, Ledger 3-B, p. 105	30,000.00 sq.m.	a) Assuming that all properties belong to the Federal Government, SPU could, together with the competent Property Deeds Registry Office, open a registration on

Ref.	Address	City	Deed Holder - Purchase Deed	Registration / Transcription - RGI	RGI / Ledger / Pages	Registration Area / Transcription	Arrangements
			the 2nd Office of the District of Santos				behalf of the Federal Government or, if applicable, update the existing transcription
2.	7 (seven) parts of Fazenda Palaes in Itatinga	SANTOS	Not identified	10,105	1st Property Deeds Registry Office (RGI) in Santos, Ledger 3-H, p. 61	Not reported	a) Assuming that all properties belong to the Federal Government, SPU could, together with the competent Property Deeds Registry Office, open a registration on behalf of the Federal Government or, if applicable, update the existing transcription
3.	Rua João Guerra (at the corner of Rua Senador Dantas)	SANTOS	<b>Holder:</b> Companhia Docas de Santos <b>Purchase Deed:</b> Indemnity and Transfer Deed, drawn up on July 12, 1910, on pages 79, in Ledger 129, by the Notary Public of the 2nd Office of the District of Santos.	Transcription No. 10,104 Issued on: 9/16/1974	1st Property Deeds Registry Office (RGI) in Santos, Ledger 3-H, p. 61	120.00 m wide in front	a) Assuming that all properties belong to the Federal Government, SPU could, together with the competent Property Deeds Registry Office, open a registration on behalf of the Federal Government or, if applicable, update the existing transcription
4.	Rua João Otávio, prédios 1-5	SANTOS	<b>Holder:</b> Companhia Docas de Santos <b>Purchase Deed:</b> Sale and Purchase Deed, drawn up on March 22, 1922, on page 168, in Ledger 15, by the Notary Public of the 5th Office of the District of Santos	Transcription No. 21,377 Issued on: 9/11/1974	1st Property Deeds Registry Office (RGI) in Santos, Ledger 3-S, p. 118	25.00 m wide in front by 50.00 m in the rear	a) Assuming that all properties belong to the Federal Government, SPU could, together with the competent Property Deeds Registry Office, open a registration on behalf of the Federal Government or, if applicable, update the existing transcription
5.	Rua João Otavio, No. 11 (opposite to	SANTOS	<b>Holder:</b> Companhia Docas de	Transcription No. 21,680	1st Property Deeds Registry Office (RGI) in	18.25 m wide in front by 5.50 m	a) Assuming that all properties

Ref.	Address	City	Deed Holder - Purchase Deed	Registration / Transcription - RGI	RGI / Ledger / Pages	Registration Area / Transcription	Arrangements
	Warehouse 12-A)		Santos <b>Purchase Deed:</b> Land Assignment Deed, drawn up on May 30, 1922, on page 137v., in Ledger 15, by the Notary Public of the 5th Office of the District of Santos	Issued on: <b>not available</b>	Santos, Ledger 3-S, p. 183		belong to the Federal Government, SPU could, together with the competent Property Deeds Registry Office, open a registration on behalf of the Federal Government or, if applicable, update the existing transcription
6.	Rua Doutor Manoel Tourinho, No. 27 and 33	SANTOS	<b>Holder:</b> Companhia Docas de Santos <b>Purchase Deed:</b> Sale and Purchase Deed, drawn up on October 29, 1929, on page 119v, in Ledger 127, by the Notary Public of the 1st Office of the District of Santos	Transcription No. 899 Issued on: 9/5/1974	1st Property Deeds Registry Office (RGI) in Santos, Ledger 3, p. 52	50.00 m wide in front, 13.00 m at the corner and 1.5 m wide in then rear	a) Assuming that all properties belong to the Federal Government, SPU could, together with the competent Property Deeds Registry Office, open a registration on behalf of the Federal Government or, if applicable, update the existing transcription
7.	Rua Doutor Manoel Tourinho (near No. 47)	SANTOS	<b>Holder:</b> Companhia Docas de Santos <b>Purchase Deed:</b> Sale and Purchase Deed, drawn up on December 12, 1929, on page 102, in Ledger 98, by the Notary Public of the 4th Office of the District of Santos	Transcription No. 1,108 Issued on: 9/5/1974	1st Property Deeds Registry Office (RGI) in Santos, Ledger 3, p. 106	20.00 meters in front with rear up to half a block	a) Assuming that all properties belong to the Federal Government, SPU could, together with the competent Property Deeds Registry Office, open a registration on behalf of the Federal Government or, if applicable, update the existing transcription
8.	Rua Joaquim Távora, No. 494	SANTOS	<b>Holder:</b> Companhia Docas de Santos <b>Purchase Deed:</b> Public Sale and Purchase Deed, drawn up on July 22, 1933, on page 138v, in Ledger 102, by the Notary Public of the 4th	Transcription No. 5,610 Issued on: <b>9/5/1974</b>	1st Property Deeds Registry Office (RGI) in Santos, Ledger 3-D, p. 52	7 m wide in front x 23 m in the rear	a) Assuming that all properties belong to the Federal Government, SPU could, together with the competent Property Deeds Registry Office, open a registration on behalf of the

Ref.	Address	City	Deed Holder - Purchase Deed	Registration / Transcription - RGI	RGI / Ledger / Pages	Registration Area / Transcription	Arrangements
			Office of the District of Santos				Federal Government or, if applicable, update the existing transcription
9.	Rua Dr. Manoel Tourinho, No. 53	SANTOS	<b>Holder:</b> Companhia Docas de Santos <b>Purchase Deed:</b> Public Sale and Purchase Deed, drawn up on January 11, 1941, on page 22v, in Ledger 225, by the Notary Public of the 6th Office of the District of Santos	Transcription No. 6,834 Issued on: 9/2/1974	2nd Property Deeds Registry Office (RGI) in Santos, Ledger 3-F, p. 58	13.20 m wide in front	a) Assuming that all properties belong to the Federal Government, SPU could, together with the competent Property Deeds Registry Office, open a registration on behalf of the Federal Government or, if applicable, update the existing transcription
10.	Rua Dr. Manoel Tourinho, No. 47 and 49	SANTOS	<b>Holder:</b> Companhia Docas de Santos <b>Purchase Deed:</b> Public Sale and Purchase Deed, drawn up on June 24, 1941, on page 44, in Ledger 229, by the Notary Public of the 6th Office of the District of Santos.	Transcription No. 7,228 Issued on: 7/2/1974	2nd Property Deeds Registry Office (RGI) in Santos, Ledger 3-F, p. 195	land of each building (47 and 49) 5 m wide in front by 35 m in the rear	a) Assuming that all properties belong to the Federal Government, SPU could, together with the competent Property Deeds Registry Office, open a registration on behalf of the Federal Government or, if applicable, update the existing transcription
11.	Rua Dr. Manoel Tourinho, No. 53 and 101	SANTOS	<b>Holder:</b> Companhia Docas de Santos <b>Purchase Deed:</b> Public Exchange Deed, drawn up on April 1, 1944, on pages 71, in Ledger 245, by the Notary Public of the 6th Office of the District of Santos	Transcription No. 10,601 Issued on: 7/2/1974	2nd Property Deeds Registry Office (RGI) in Santos, Ledger 3-J, p. 272	2,593.85 sq.m.	a) Assuming that all properties belong to the Federal Government, SPU could, together with the competent Property Deeds Registry Office, open a registration on behalf of the Federal Government or, if applicable, update the existing transcription
12.	Blocks 131, 132, 133, 134, 135, 136, 137, 138, 166, 168, 169,	SANTOS	<b>Holder - Property:</b> Companhia Docas de	Transcription No. 43,641 Issued on: 9/9/1974	1st Property Deeds Registry Office (RGI) in	133,808.00 sq.m.	a) Assuming that all properties belong to the

Ref.	Address	City	Deed Holder - Purchase Deed	Registration / Transcription - RGI	RGI / Ledger / Pages	Registration Area / Transcription	Arrangements
	178, 179, 180, 181, 182		<p>Santos  <b>Holder - Purchasing Rights:</b> Federal Government, according to the Deed of Trust drawn up on April 26, 1977, on page 101, of Ledger 496, by the Notary Public of the 2nd Office of the District of Santos – The <b>use and fruition</b> of the property was granted to Companhia Docas de Santos.  <b>Purchase Deed:</b> Public Sale and Purchase Deed, drawn up on February 29, 1972, on page 38, in Ledger 410, by the Notary Public of the 2nd Office of the District of Santos</p>		Santos, Ledger 3-AM, p. 196		Federal Government, SPU could, together with the competent Property Deeds Registry Office, open a registration on behalf of the Federal Government or, if applicable, update the existing transcription
13.	Block 130 in Alamôa	SANTOS	<p><b>Holder - Property:</b> Companhia Docas de Santos  <b>Holder - Purchasing Rights:</b> Federal Government, according to the Deed of Trust drawn up on June 28, 1976, on page 124, of Ledger 478, by the Notary Public of the 2nd Office of the District of Santos – The <b>use and fruition</b> of the property was granted to Companhia Docas de Santos.  <b>Purchase Deed:</b> Public Sale and Purchase Deed, drawn up on April 4, 1972, on page 66, from Book 410, by the Notary of</p>	Transcription No. 43,712 Issued on: 9/9/1974	1st Property Deeds Registry Office (RGI) in Santos, Ledger 3-AM, p. 212	10,000.00 sq.m.	a) Assuming that all properties belong to the Federal Government, SPU could, together with the competent Property Deeds Registry Office, open a registration on behalf of the Federal Government or, if applicable, update the existing transcription

Ref.	Address	City	Deed Holder - Purchase Deed	Registration / Transcription - RGI	RGI / Ledger / Pages	Registration Area / Transcription	Arrangements
			the 2nd Office of the District of Santos				
14.	Parts of streets that separated block 130	SANTOS	<p><b>Holder - Property:</b> Companhia Docas de Santos</p> <p><b>Holder - Purchasing Rights:</b> Federal Government, according to the Deed of Trust drawn up on April 26, 1977, on page 101, of Ledger 496, by the Notary Public of the 2nd Office of the District of Santos – The <b>use and fruition</b> of the property was granted to Companhia Docas de Santos.</p> <p><b>Purchase Deed:</b> Public Sale and Purchase Deed, drawn up on February 29, 1972, on page 38, in Ledger 410, by the Notary Public of the 2nd Office of the District of Santos</p>	Transcription No. 43,642 (pages 107/110 - PDF No. 13586685) Issued on: 9/9/1974	1st Property Deeds Registry Office (RGI) in Santos, Ledger 3-AM, p. 198	42,496.00 sq.m.  *Term of Commitment for the Rodovia de Ferro to occupy part of the property on a loan basis for 5 years. Instrument executed on 1/28/1970.	a) Assuming that all properties belong to the Federal Government, SPU could, together with the competent Property Deeds Registry Office, open a registration on behalf of the Federal Government or, if applicable, update the existing transcription
15.	Rua Almirante Tamandaré, No. 3, 7, 9, 15, 17, 21, 23, 25, 27, 29 and 31	SANTOS	<p><b>Holder - Property:</b> Companhia Docas de Santos</p> <p><b>Holder - Purchasing Rights:</b> Federal Government, according to the Deed of Trust drawn up on November 29, 1976, on page 9, of Ledger 503, by the Notary Public of the 2nd Office of the District of Santos – The <b>use and fruition</b> of the property was granted to Companhia Docas de Santos.</p> <p><b>Purchase</b></p>	Transcription No. 30,961 Issued on: 7/2/1974	2nd Property Deeds Registry Office (RGI) in Santos, Ledger 3-AG, p. 172	Not reported	a) Assuming that all properties belong to the Federal Government, SPU could, together with the competent Property Deeds Registry Office, open a registration on behalf of the Federal Government or, if applicable, update the existing transcription

Ref.	Address	City	Deed Holder - Purchase Deed	Registration / Transcription - RGI	RGI / Ledger / Pages	Registration Area / Transcription	Arrangements
			<b>Deed:</b> Public Sale and Purchase Deed, drawn up on April 8, 1959, on page 1, from Book 290, by the Notary of the 2nd Office of the District of Santos				
16.	Semi-rectangular shaped land, facing Avenida Conselheiro Rodrigues Alves	SANTOS	<b>Holder - Property:</b> Companhia Docas de Santos <b>Holder - Purchasing Rights:</b> Federal Government, according to the Deed of Trust drawn up on November 23, 1976, on page 4v, of Ledger 503, by the Notary Public of the 2nd Office of the District of Santos – <b>The use and fruition</b> of the property was granted to Companhia Docas de Santos. <b>Purchase Deed:</b> Public Sale and Purchase Deed, drawn up on November 29, 1961, on page 52, in Ledger 563, by the Notary Public of the 5th Office of the District of Santos	Transcription No. 35,650 Issued on: 7/2/1974	2nd Property Deeds Registry Office (RGI) in Santos, Ledger 3-AN, p. 196	728.00 sq.m.	a) Assuming that all properties belong to the Federal Government, SPU could, together with the competent Property Deeds Registry Office, open a registration on behalf of the Federal Government or, if applicable, update the existing transcription
17.	Avenida Rodrigues Alves, No. 21	SANTOS	<b>Holder - Property:</b> Companhia Docas de Santos <b>Holder - Purchasing Rights:</b> Federal Government, according to the Deed of Trust drawn up on November 23, 1976, on page 3v, of Ledger 503, by the Notary Public of the 2nd Office of the District of Santos – <b>The</b>	Transcription No. 40,355 Issued on: 7/2/1974	2nd Property Deeds Registry Office (RGI) in Santos, Ledger 3-AU, p. 160	8.00 m wide in front, 8.06 m in the rear and 36.75 m from front to rear	a) Assuming that all properties belong to the Federal Government, SPU could, together with the competent Property Deeds Registry Office, open a registration on behalf of the Federal Government or, if applicable, update the existing transcription

Ref.	Address	City	Deed Holder - Purchase Deed	Registration / Transcription - RGI	RGI / Ledger / Pages	Registration Area / Transcription	Arrangements
			<p><b>use and fruition</b> of the property was granted to Companhia Docas de Santos.</p> <p><b>Purchase Deed:</b> Public Sale and Purchase Deed, drawn up on November 10, 1961, on page 178, in Ledger 300, by the Notary Public of the 2nd Office of the District of Santos</p>				
18.	Avenida Conselheiro Rodrigues Alves, No. 17	SANTOS	<p><b>Holder - Property:</b> Companhia Docas de Santos</p> <p><b>Holder - Purchasing Rights:</b> Federal Government, according to the Deed of Trust drawn up on February 28, 1977, on page 68, of Ledger 505, by the Notary Public of the 2nd Office of the District of Santos – The <b>use and fruition</b> of the property was granted to Companhia Docas de Santos.</p> <p><b>Purchase Deed:</b> Public Sale and Purchase Deed, drawn up on November 10, 1961, on page 169v, in Ledger 300, by the Notary Public of the 2nd Office of the District of Santos</p>	Transcription No. 40,357 Issued on: 7/2/1974	2nd Property Deeds Registry Office (RGI) in Santos, Ledger 3-AU, p. 160	320.00m <sup>2</sup>	a) Assuming that all properties belong to the Federal Government, SPU could, together with the competent Property Deeds Registry Office, open a registration on behalf of the Federal Government or, if applicable, update the existing transcription
19.	Rua Joaquim Távora, No. 490	SANTOS	<p><b>Holder:</b> Companhia Docas de Santos</p> <p><b>Purchase Deed:</b> Public Sale and Purchase Deed, drawn up on November 29, 1961, on page</p>	Transcription No. 25,429 Issued on: 9/9/1974	1st Property Deeds Registry Office (RGI) in Santos, Ledger 3-U, p. 11	162.25 sq.m.	a) Assuming that all properties belong to the Federal Government, SPU could, together with the competent Property Deeds Registry Office,



Ref.	Address	City	Deed Holder - Purchase Deed	Registration / Transcription - RGI	RGI / Ledger / Pages	Registration Area / Transcription	Arrangements
			55, in Ledger 563, by the Notary Public of the 5th Office of the District of Santos				open a registration on behalf of the Federal Government or, if applicable, update the existing transcription
20.	Rua Coronel Raposo de Almeida, No. 19	SANTOS	<b>Holder - Property:</b> Companhia Docas de Santos <b>Holder - Purchasing Rights:</b> Federal Government, according to the Deed of Trust drawn up on December 27, 1976, on page 5, of Ledger 505, by the Notary Public of the 2nd Office of the District of Santos – <b>The use and fruition</b> of the property was granted to Companhia Docas de Santos. <b>Purchase Deed:</b> Public Sale and Purchase Deed, drawn up on November 10, 1961, on page 172, in Ledger 300, by the Notary Public of the 2nd Office of the District of Santos	Transcription No. 40,358 Issued on: 7/2/1974	2nd Property Deeds Registry Office (RGI) in Santos, Ledger 3-AU, p. 160	172.00m <sup>2</sup>	a) Assuming that all properties belong to the Federal Government, SPU could, together with the competent Property Deeds Registry Office, open a registration on behalf of the Federal Government or, if applicable, update the existing transcription
21.	Avenida Conselheiro Rodrigues Alves, No. 25	SANTOS	Not identified	Not identified	2nd Property Deeds Registry Office (RGI) in Santos, Ledger 3-CO, p. 228	Not reported	a) Assuming that all properties belong to the Federal Government, SPU could, together with the competent Property Deeds Registry Office, open a registration on behalf of the Federal Government or, if applicable, update the existing transcription
22.	Avenida Conselheiro	SANTOS	Not identified	Not identified	2nd Property Deeds Registry	Not reported	a) Assuming that all

Ref.	Address	City	Deed Holder - Purchase Deed	Registration / Transcription - RGI	RGI / Ledger / Pages	Registration Area / Transcription	Arrangements
	Rodrigues Alves, No. 9 and 11				Office (RGI) in Santos, Ledger 3-CO, p. 229		properties belong to the Federal Government, SPU could, together with the competent Property Deeds Registry Office, open a registration on behalf of the Federal Government or, if applicable, update the existing transcription
23.	Rua Almirante Tamandaré, No. 18	SANTOS	Not identified	Not identified	2nd Property Deeds Registry Office (RGI) in Santos, Ledger 3-CO, p. 228	Not reported	a) Assuming that all properties belong to the Federal Government, SPU could, together with the competent Property Deeds Registry Office, open a registration on behalf of the Federal Government or, if applicable, update the existing transcription
24.	Rua Almirante Tamandaré, No. 16	SANTOS	Not identified	Not identified	2nd Property Deeds Registry Office (RGI) in Santos, Ledger 3-CO, p. 227	Not reported	a) Assuming that all properties belong to the Federal Government, SPU could, together with the competent Property Deeds Registry Office, open a registration on behalf of the Federal Government or, if applicable, update the existing transcription
25.	Rua Almirante Tamandaré, No. 20	SANTOS	Not identified	Not identified	2nd Property Deeds Registry Office (RGI) in Santos, Ledger 3-CO, p. 227	Not reported	a) Assuming that all properties belong to the Federal Government, SPU could, together with the competent Property Deeds Registry Office, open a registration on

Ref.	Address	City	Deed Holder - Purchase Deed	Registration / Transcription - RGI	RGI / Ledger / Pages	Registration Area / Transcription	Arrangements
							behalf of the Federal Government or, if applicable, update the existing transcription
26.	Avenida Coronel Joaquim Montenegro and Linha do Fort Augusto	SANTOS	<b>Holder:</b> Companhia Docas de Santos. <b>Purchase Deed:</b> Judicial Expropriation – Judgement Transcript, dated 5/14/1973, issued by the Judge of the First Federal Court of São Paulo, in the records of the Expropriation Action (Case No. 25/68)	Transcription No. 67,495 Issued on: <b>not available</b>	2nd Property Deeds Registry Office (RGI) in Santos, Ledger 3-CO, p. 112	23,269.55 sq.m.	a) Assuming that all properties belong to the Federal Government, SPU could, together with the competent Property Deeds Registry Office, open a registration on behalf of the Federal Government or, if applicable, update the existing transcription
27.	Linha Férrea do Forte Augusto, between Channels 5 and 6	SANTOS	<b>Holder:</b> Companhia Docas de Santos <b>Purchase Deed:</b> Sale and Purchase Deed, drawn up on December 17, 1971, on page 106, in Ledger 404, by the Notary Public of the 2nd Office of the District of Santos	Transcription No. 61,298 Issued on: <b>not available</b>	2nd Property Deeds Registry Office (RGI) in Santos, Ledger 3-CE, p. 10	2,043.13 sq.m.	a) Assuming that all properties belong to the Federal Government, SPU could, together with the competent Property Deeds Registry Office, open a registration on behalf of the Federal Government or, if applicable, update the existing transcription
28.	Linha Férrea do Forte Augusto, between Channels 4 and 5	SANTOS	<b>Holder:</b> Companhia Docas de Santos <b>Purchase Deed:</b> Sale and Purchase Deed, drawn up on March 17, 1972, on page 23v, in Ledger 411, by the Notary Public of the 2nd Office of the District of Santos	Transcription No. 62,802 Issued on: <b>not available</b>	2nd Property Deeds Registry Office (RGI) in Santos, Ledger 3-CG, p. 8	13,880.66 sq.m.	a) Assuming that all properties belong to the Federal Government, SPU could, together with the competent Property Deeds Registry Office, open a registration on behalf of the Federal Government or, if applicable, update the existing transcription
29.	Rua Professor João de Lima Roland, No. 191	SANTOS	<b>Holder:</b> Companhia Docas de	Transcription No. 61,653	2nd Property Deeds Registry Office (RGI) in	256.00 sq.m.	a) Assuming that all properties

Ref.	Address	City	Deed Holder - Purchase Deed	Registration / Transcription - RGI	RGI / Ledger / Pages	Registration Area / Transcription	Arrangements
			Santos <b>Purchase Deed:</b> Sale and Purchase Deed, drawn up on December 1, 1971, on page 7, in Ledger 406, by the Notary Public of the 2nd Office of the District of Santos	Issued on: <b>not available</b>	Santos, Ledger 3-CF, p. 111		belong to the Federal Government, SPU could, together with the competent Property Deeds Registry Office, open a registration on behalf of the Federal Government or, if applicable, update the existing transcription
30.	Linha Férrea do Forte Augusto, s/n	SANTOS	<b>Holder:</b> Companhia Docas de Santos <b>Purchase Deed:</b> Sale and Purchase Deed, drawn up on February 4, 1972, on page 20v, in Ledger 410, by the Notary Public of the 2nd Office of the District of Santos	Transcription No. 61,829 Issued on: <b>not available</b>	2nd Property Deeds Registry Office (RGI) in Santos, Ledger 3-CF, p. 136	1,401.60 sq.m.	a) Assuming that all properties belong to the Federal Government, SPU could, together with the competent Property Deeds Registry Office, open a registration on behalf of the Federal Government or, if applicable, update the existing transcription
31.	Linha Férrea do Forte Augusto, No. 90 and Rua Padre Gastão de Moraes, No. 1 and 5	SANTOS	<b>Holder:</b> Companhia Docas de Santos. <b>Purchase Deed:</b> Judicial Expropriation – Judgement Transcript, dated 5/7/1973, issued by the Judge of the 4th Federal Court of São Paulo, in the records of the Expropriation Action (Case No. 24/721)	Transcription No. 67,437 Issued on: <b>not available</b>	2nd Property Deeds Registry Office (RGI) in Santos, Ledger 3-CO, p. 101	903.91 sq.m.	a) Assuming that all properties belong to the Federal Government, SPU could, together with the competent Property Deeds Registry Office, open a registration on behalf of the Federal Government or, if applicable, update the existing transcription
32.	Rua Coronel Raposo de Almeida, No. 29	SANTOS	<b>Holder:</b> Companhia Docas de Santos <b>Purchase Deed:</b> Sale and Purchase Deed, drawn up on December 29, 1971, on page 132, in Ledger 401, by the Notary Public of the 2nd Office of	Transcription No. 61,951 Issued on: <b>not available</b>	2nd Property Deeds Registry Office (RGI) in Santos, Ledger 3-CF, p. 156	8.00 m wide in front by 21.50 m in the rear	a) Assuming that all properties belong to the Federal Government, SPU could, together with the competent Property Deeds Registry Office, open a registration on behalf of the

Ref.	Address	City	Deed Holder - Purchase Deed	Registration / Transcription - RGI	RGI / Ledger / Pages	Registration Area / Transcription	Arrangements
			the District of Santos				Federal Government or, if applicable, update the existing transcription
33.	Rua Professor João de Lima Roland, No. 192	SANTOS	<b>Holder:</b> Companhia Docas de Santos. <b>Purchase Deed:</b> Sale and Purchase Deed, drawn up on December 30, 1971, on page 29, in Ledger 406, by the Notary Public of the 2nd Office of the District of Santos	Transcription No. 61,974 Issued on: <b>not available</b>	2nd Property Deeds Registry Office (RGI) in Santos, Ledger 3-CE, p. 150	10.70 m wide in front by 37.16 m from front to rear, where it measures about 10.72 m	a) Assuming that all properties belong to the Federal Government, SPU could, together with the competent Property Deeds Registry Office, open a registration on behalf of the Federal Government or, if applicable, update the existing transcription
34.	Rua Coronel Raposo de Almeida, No. 31	SANTOS	<b>Holder:</b> Companhia Docas de Santos. <b>Purchase Deed:</b> Sale and Purchase Deed, drawn up on January 5, 1972, on page 31, in Ledger 406, by the Notary Public of the 2nd Office of the District of Santos	Transcription No. 61,980 Issued on: <b>not available</b>	2nd Property Deeds Registry Office (RGI) in Santos, Ledger 3-CE, p. 151	8.00 m wide in front by 21.50 m from front to rear	a) Assuming that all properties belong to the Federal Government, SPU could, together with the competent Property Deeds Registry Office, open a registration on behalf of the Federal Government or, if applicable, update the existing transcription
35.	Linha Férrea do Forte Augusto	SANTOS	<b>Holder:</b> Companhia Docas de Santos. <b>Purchase Deed:</b> Judicial Expropriation – Adjudication Writ, dated 6/3/1975, issued by the Judge of the 4th Federal Court of São Paulo, in the records of the Expropriation Action (Case No. 89/69)	Transcription No. 78,040 Issued on: <b>not available</b>	2nd Property Deeds Registry Office (RGI) in Santos, Ledger 3-DC, p. 50	2,014.60 sq.m.	a) Assuming that all properties belong to the Federal Government, SPU could, together with the competent Property Deeds Registry Office, open a registration on behalf of the Federal Government or, if applicable, update the existing transcription
36.	Linha Férrea do Forte Augusto	SANTOS	<b>Holder:</b> Companhia Docas de Santos.	Transcription No. 61,994 Issued on: <b>not available</b>	2nd Property Deeds Registry Office (RGI) in	1,160.00 sq.m.	a) Assuming that all properties belong to the

Ref.	Address	City	Deed Holder - Purchase Deed	Registration / Transcription - RGI	RGI / Ledger / Pages	Registration Area / Transcription	Arrangements
			<b>Purchase Deed:</b> Sale and Purchase Deed, drawn up on February 2, 1972, on page 15v, in Ledger 410, by the Notary Public of the 2nd Office of the District of Santos		Santos, Ledger 3-CE, p. 153		Federal Government, SPU could, together with the competent Property Deeds Registry Office, open a registration on behalf of the Federal Government or, if applicable, update the existing transcription
37.	Linha Férrea do Forte Augusto, No. 123	SANTOS	<b>Holder:</b> Companhia Docas de Santos. <b>Purchase Deed:</b> Judicial Expropriation – Adjudication Writ, dated 9/27/1972, issued by the Judge of the 4th Federal Court of São Paulo, in the records of the Expropriation Action (Case No. 22/71)	Transcription No. 75,390 Issued on: <b>not available</b>	2nd Property Deeds Registry Office (RGI) in Santos, Ledger 3-CY, p. 127	427.30 sq.m.	a) Assuming that all properties belong to the Federal Government, SPU could, together with the competent Property Deeds Registry Office, open a registration on behalf of the Federal Government or, if applicable, update the existing transcription
38.	Rua Coronel Raposo de Almeida, No. 18	SANTOS	<b>Holder:</b> Companhia Docas de Santos. <b>Purchase Deed:</b> Sale and Purchase Deed, drawn up on January 14, 1972, on page 137v, in Ledger 401, by the Notary Public of the 2nd Office of the District of Santos	Transcription No. 62,092 Issued on: <b>not available</b>	2nd Property Deeds Registry Office (RGI) in Santos, Ledger 3-CE, p. 174	8.00 m wide in front by 29.00 m from front to rear	a) Assuming that all properties belong to the Federal Government, SPU could, together with the competent Property Deeds Registry Office, open a registration on behalf of the Federal Government or, if applicable, update the existing transcription
39.	Rua Emídio de Souza, No. 163	SANTOS	<b>Holder:</b> Companhia Docas de Santos. <b>Purchase Deed:</b> Sale and Purchase Deed with Assignment of Rights, drawn up on December 17, 1971, on page 110, in Ledger 404, by the Notary Public of	Transcription No. 62,117 Issued on: <b>not available</b>	2nd Property Deeds Registry Office (RGI) in Santos, Ledger 3-CF, p. 184	11.00 m wide in front, 16.00 m in the rear, 26.50 m on one side and 14.70 m on the other	a) Assuming that all properties belong to the Federal Government, SPU could, together with the competent Property Deeds Registry Office, open a registration on behalf of the Federal

Ref.	Address	City	Deed Holder - Purchase Deed	Registration / Transcription - RGI	RGI / Ledger / Pages	Registration Area / Transcription	Arrangements
			the 2nd Office of the District of Santos				Government or, if applicable, update the existing transcription
40.	Rua Professor João de Lima Roland, No. 189	SANTOS	<b>Holder:</b> Companhia Docas de Santos. <b>Purchase Deed:</b> Deed of Assignment and Transfer of Rights and Sale and Purchase, drawn up on February 24, 1972, on page 8, in Ledger 411, by the Notary Public of the 2nd Office of the District of Santos	Transcription No. 62,119 Issued on: <b>not available</b>	2nd Property Deeds Registry Office (RGI) in Santos, Ledger 3-CF, p. 184	256.00 sq.m.	a) Assuming that all properties belong to the Federal Government, SPU could, together with the competent Property Deeds Registry Office, open a registration on behalf of the Federal Government or, if applicable, update the existing transcription
41.	Rua Coronel Raposo de Almeida, No. 14	SANTOS	<b>Holder:</b> Companhia Docas de Santos. <b>Purchase Deed:</b> Sale and Purchase Deed, drawn up on December 18, 1972, on page 94, in Ledger 390, by the Notary Public of the 2nd Office of the District of Santos	Transcription No. 62,373 Issued on: <b>not available</b>	2nd Property Deeds Registry Office (RGI) in Santos, Ledger 3-CF, p. 235	8.00 m wide in front and 29.00 m in the rear	a) Assuming that all properties belong to the Federal Government, SPU could, together with the competent Property Deeds Registry Office, open a registration on behalf of the Federal Government or, if applicable, update the existing transcription
42.	Avenida Governador Mário Covas, s/n	SANTOS	<b>Not identified</b>	Transcription No. 62,578 Issued on: <b>not available</b>	2nd Property Deeds Registry Office (RGI) in Santos, Ledger 3-CE, p. 264	<b>Not reported</b>	a) Assuming that all properties belong to the Federal Government, SPU could, together with the competent Property Deeds Registry Office, open a registration on behalf of the Federal Government or, if applicable, update the existing transcription
43.	Rua Emídio de Souza, No. 186	SANTOS	<b>Holder:</b> Companhia Docas de Santos <b>Purchase</b>	Transcription No. 62,557 Issued on: <b>not available</b>	2nd Property Deeds Registry Office (RGI) in Santos, Ledger 3-CF, p. 266	396.00 sq.m.	a) Assuming that all properties belong to the Federal

Ref.	Address	City	Deed Holder - Purchase Deed	Registration / Transcription - RGI	RGI / Ledger / Pages	Registration Area / Transcription	Arrangements
			<b>Deed:</b> Deed of Assignment of Rights and of Purchase and Sale, drawn up on April 5, 1972, on page 44v., in Ledger 411, by the Notary Public of the 2nd Office of the District of Santos.				Government, SPU could, together with the competent Property Deeds Registry Office, open a registration on behalf of the Federal Government or, if applicable, update the existing transcription
44.	Rua Professor João de Lima Roland, No. 187	SANTOS	<b>Holder:</b> Companhia Docas de Santos <b>Purchase Deed:</b> Sale and Purchase Deed, drawn up on December 9, 1971, on page 71, in Ledger 390, by the Notary Public of the 2nd Office of the District of Santos	Transcription No. 62.606 Issued on: <b>not available</b>	2nd Property Deeds Registry Office (RGI) in Santos, Ledger 3-CE, p. 269	256.00 sq.m.	a) Assuming that all properties belong to the Federal Government, SPU could, together with the competent Property Deeds Registry Office, open a registration on behalf of the Federal Government or, if applicable, update the existing transcription
45.	Rua Coronel Raposo de Almeida, No. 23	SANTOS	<b>Holder:</b> Companhia Docas de Santos. <b>Purchase Deed:</b> Sale and Purchase Deed with Assignment of Rights, drawn up on December 15, 1971, on page 103, in Ledger 404, by the Notary Public of the 2nd Office of the District of Santos	Transcription No. 62.852 Issued on: <b>not available</b>	2nd Property Deeds Registry Office (RGI) in Santos, Ledger 3-CG, p. 19	8.0 m wide in front by 21.50 m from front to rear	a) Assuming that all properties belong to the Federal Government, SPU could, together with the competent Property Deeds Registry Office, open a registration on behalf of the Federal Government or, if applicable, update the existing transcription
46.	Rua Emídio de Souza	SANTOS	<b>Holder:</b> Companhia Docas de Santos <b>Purchase Deed:</b> Sale and Purchase Deed, drawn up on August 18, 1972, on page 59, in Ledger 406, by the Notary Public of the 2nd Office of the District of Santos	Transcription No. 64.155 Issued on: <b>not available</b>	2nd Property Deeds Registry Office (RGI) in Santos, Ledger 3-CJ, p. 8	266.00 sq.m.	a) Assuming that all properties belong to the Federal Government, SPU could, together with the competent Property Deeds Registry Office, open a registration on behalf of the Federal Government or,



Ref.	Address	City	Deed Holder - Purchase Deed	Registration / Transcription - RGI	RGI / Ledger / Pages	Registration Area / Transcription	Arrangements
							if applicable, update the existing transcription
47.	Between Channels 5 and 6 and Rua Professor de Lima Roland	SANTOS	<b>Holder:</b> Companhia Docas de Santos <b>Purchase Deed:</b> Sale and Purchase Deed, drawn up on August 18, 1972, on page 58, in Ledger 406, by the Notary Public of the 2nd Office of the District of Santos	Transcription No. 64,153 Issued on: <b>not available</b>	2nd Property Deeds Registry Office (RGI) in Santos, Ledger 3-CJ, p. 8	330.46 sq.m.	a) Assuming that all properties belong to the Federal Government, SPU could, together with the competent Property Deeds Registry Office, open a registration on behalf of the Federal Government or, if applicable, update the existing transcription
48.	Rua Projetada, No. 16 - Santos	SANTOS	<b>Holder:</b> Companhia Docas de Santos <b>Purchase Deed:</b> Judicial Expropriation – Judgement Transcript, dated 5/15/1973, issued by the Judge of the 4th Federal Court of São Paulo, in the records of the Expropriation Action (Case No. 1/72)	Transcription No. 67,435 Issued on: <b>not available</b>	2nd Property Deeds Registry Office (RGI) in Santos, Ledger 3-CO, p. 101	308.25 sq.m.	a) Assuming that all properties belong to the Federal Government, SPU could, together with the competent Property Deeds Registry Office, open a registration on behalf of the Federal Government or, if applicable, update the existing transcription
49.	Linha Férrea do Forte Augusto, between Channels 4 and 5	SANTOS	<b>Holder:</b> Companhia Docas de Santos <b>Purchase Deed:</b> Judicial Expropriation – Judgement Transcript, dated 5/18/1973, issued by the Judge of the 4th Federal Court of São Paulo, in the records of the Expropriation Action (Case No. 83/69)	Transcription No. 68,499 Issued on: <b>not available</b>	2nd Property Deeds Registry Office (RGI) in Santos, Ledger 3-CQ, p. 20	1,193.90 sq.m.	a) Assuming that all properties belong to the Federal Government, SPU could, together with the competent Property Deeds Registry Office, open a registration on behalf of the Federal Government or, if applicable, update the existing transcription
50.	(Section) Land located in Macuco, facing Linha Férrea do Forte Augusto	SANTOS	<b>Holder:</b> Companhia Docas de Santos <b>Purchase Deed:</b> Judicial	Transcription No. 78,042 Issued on: <b>not available</b>	2nd Property Deeds Registry Office (RGI) in Santos, Ledger 3-DC, p. 50	979.65 sq.m.	a) Assuming that all properties belong to the Federal Government,

Ref.	Address	City	Deed Holder - Purchase Deed	Registration / Transcription - RGI	RGI / Ledger / Pages	Registration Area / Transcription	Arrangements
			Expropriation - Judgement Transcript, dated 6/3/1975, issued by the Judge of the 4th Federal Court of São Paulo, in the records of the Expropriation Action (Case No. 89/69)				SPU could, together with the competent Property Deeds Registry Office, open a registration on behalf of the Federal Government or, if applicable, update the existing transcription
51.	(Section) Land located in Macuco, facing Linha Férrea do Forte Augusto	SANTOS	<b>Holder:</b> Companhia Docas de Santos <b>Purchase Deed:</b> Judicial Expropriation - Judgement Transcript, dated 6/3/1975, issued by the Judge of the 4th Federal Court of São Paulo, in the records of the Expropriation Action (Case No. 89/69)	Transcription No. 78,042 Issued on: <b>not available</b>	2nd Property Deeds Registry Office (RGI) in Santos, Ledger 3-DC, p. 50	983.14 sq.m.	a) Assuming that all properties belong to the Federal Government, SPU could, together with the competent Property Deeds Registry Office, open a registration on behalf of the Federal Government or, if applicable, update the existing transcription
52.	Rua Coronel Raposo de Almeida, No. 16	SANTOS	<b>Holder:</b> Companhia Docas de Santos <b>Purchase Deed:</b> Judicial Expropriation - Judgement Transcript, dated 5/20/1974, issued by the Judge of the 8th Federal Court of São Paulo, in the records of the Expropriation Action (Case No. 23/72)	Transcription No. 77,431 Issued on: <b>not available</b>	2nd Property Deeds Registry Office (RGI) in Santos, Ledger 3-DB, p. 223	237.80 sq.m.	a) Assuming that all properties belong to the Federal Government, SPU could, together with the competent Property Deeds Registry Office, open a registration on behalf of the Federal Government or, if applicable, update the existing transcription
53.	Avenida Coronel Joaquim Montenegro and Rua Projetada	SANTOS	<b>Not identified</b>	64518	2nd Property Deeds Registry Office (RGI) in Santos, Ledger 3-CI, p. 85	Not identified	a) Assuming that all properties belong to the Federal Government, SPU could, together with the competent Property Deeds Registry Office, open a registration on behalf of the Federal Government or, if applicable,

Ref.	Address	City	Deed Holder - Purchase Deed	Registration / Transcription - RGI	RGI / Ledger / Pages	Registration Area / Transcription	Arrangements
							update the existing transcription
54.	Avenida Coronel Joaquim Montenegro and Rua Projetada - Santos	SANTOS	Not identified	64518	2nd Property Deeds Registry Office (RGI) in Santos, Ledger 3-CI, p. 85	Not identified	a) Assuming that all properties belong to the Federal Government, SPU could, together with the competent Property Deeds Registry Office, open a registration on behalf of the Federal Government or, if applicable, update the existing transcription
55.	Antonio Prado Street, No. 15/17	SANTOS	<b>Holder:</b> Companhia Docas de Santos <b>Purchase Deed:</b> Judicial Expropriation – Notice of Vesting in Provisional Possession, dated 9/6/1973, issued by the Judge of the 4th Federal Court of São Paulo, in the records of the Expropriation Action (Case No. 46/73)	19493	1st Property Deeds Registry Office (RGI) in Santos, Ledger 3-P, p. 49	695.00 sq.m.	a) Assuming that all properties belong to the Federal Government, SPU could, together with the competent Property Deeds Registry Office, open a registration on behalf of the Federal Government or, if applicable, update the existing transcription
56.	Praça Conselheiro Sinimbu, Travessa "A", No, 11 - Santos	SANTOS	Not identified	73,556	2nd Property Deeds Registry Office (RGI) in Santos, Ledger 3-CV, p. 59	Not reported	a) Assuming that all properties belong to the Federal Government, SPU could, together with the competent Property Deeds Registry Office, open a registration on behalf of the Federal Government or, if applicable, update the existing transcription
57.	Land between Rua Xavier Pinheiro and Rua Manoel Tourinho	SANTOS	Not identified	Not available	2nd Property Deeds Registry Office (RGI) in Santos, Ledger 3-B, p. 240	Not reported	a) Assuming that all properties belong to the Federal Government,

Ref.	Address	City	Deed Holder - Purchase Deed	Registration / Transcription - RGI	RGI / Ledger / Pages	Registration Area / Transcription	Arrangements
							SPU could, together with the competent Property Deeds Registry Office, open a registration on behalf of the Federal Government or, if applicable, update the existing transcription
58.	Located at Rua Xavier Pinheiro and the extension of Rua Batista Pereira	SANTOS	Not identified	Not available	2nd Property Deeds Registry Office (RGI) in Santos, Ledger 3-B, p. 240	Not reported	a) Assuming that all properties belong to the Federal Government, SPU could, together with the competent Property Deeds Registry Office, open a registration on behalf of the Federal Government or, if applicable, update the existing transcription
59.	Rua Doutor Manoel Tourinho, No. 141 and 143	SANTOS	Not identified	Not available	2nd Property Deeds Registry Office (RGI) in Santos, Ledger 3-B, p. 239	Not reported	a) Assuming that all properties belong to the Federal Government, SPU could, together with the competent Property Deeds Registry Office, open a registration on behalf of the Federal Government or, if applicable, update the existing transcription
60.	Rua Doutor Manoel Tourinho, No. 115	SANTOS	Not identified	Not available	2nd Property Deeds Registry Office (RGI) in Santos, Ledger 3-B, p. 239	Not reported	a) Assuming that all properties belong to the Federal Government, SPU could, together with the competent Property Deeds Registry Office, open a registration on behalf of the Federal Government or, if applicable,

Ref.	Address	City	Deed Holder - Purchase Deed	Registration / Transcription - RGI	RGI / Ledger / Pages	Registration Area / Transcription	Arrangements
							update the existing transcription
61.	Located in Alamo, on the block that constitutes lot No. 129	SANTOS	Not identified	12059	1st Property Deeds Registry Office (RGI) in Santos, Ledger 3-I, p. 212	Not reported	a) Assuming that all properties belong to the Federal Government, SPU could, together with the competent Property Deeds Registry Office, open a registration on behalf of the Federal Government or, if applicable, update the existing transcription
62.	Located in Alamo, on the block that constitutes lot No. 165	SANTOS	Not identified	12060	1st Property Deeds Registry Office (RGI) in Santos, Ledger 3-I, p. 213	Not reported	a) Assuming that all properties belong to the Federal Government, SPU could, together with the competent Property Deeds Registry Office, open a registration on behalf of the Federal Government or, if applicable, update the existing transcription
63.	Located in Alamo, on the block that constitutes lot No. 164	SANTOS	Not identified	12061	1st Property Deeds Registry Office (RGI) in Santos, Ledger 3-I, p. 213	Not reported	a) Assuming that all properties belong to the Federal Government, SPU could, together with the competent Property Deeds Registry Office, open a registration on behalf of the Federal Government or, if applicable, update the existing transcription
64.	Located in Alamo, on the block that constitutes lot No. 128	SANTOS	Not identified	12232	1st Property Deeds Registry Office (RGI) in Santos, Ledger 3-I, p. 265	Not reported	a) Assuming that all properties belong to the Federal Government, SPU could,

Ref.	Address	City	Deed Holder - Purchase Deed	Registration / Transcription - RGI	RGI / Ledger / Pages	Registration Area / Transcription	Arrangements
							together with the competent Property Deeds Registry Office, open a registration on behalf of the Federal Government or, if applicable, update the existing transcription
65.	Land strips to Linhas de Torre, at the "Caiubura Mirim" site	SANTOS	Not identified	Not available	1st Property Deeds Registry Office (RGI) in Santos, Ledger 3-G, p. 105	Not reported	a) Assuming that all properties belong to the Federal Government, SPU could, together with the competent Property Deeds Registry Office, open a registration on behalf of the Federal Government or, if applicable, update the existing transcription
66.	Land strip Linhas de Torre, "Caiubura" site	SANTOS	Not identified	Not available	1st Property Deeds Registry Office (RGI) in Santos, Ledger 3-K, p. 210	Not reported	a) Assuming that all properties belong to the Federal Government, SPU could, together with the competent Property Deeds Registry Office, open a registration on behalf of the Federal Government or, if applicable, update the existing transcription
67.	Land strip to Linhas de Torre, "Caruara" site	SANTOS	Not identified	Not available	1st Property Deeds Registry Office (RGI) in Santos, Ledger 3-G, p. 100	Not reported	a) Assuming that all properties belong to the Federal Government, SPU could, together with the competent Property Deeds Registry Office, open a registration on behalf of the Federal Government or, if applicable, update the

Ref.	Address	City	Deed Holder - Purchase Deed	Registration / Transcription - RGI	RGI / Ledger / Pages	Registration Area / Transcription	Arrangements
							existing transcription
68.	Land strip Linhas de Torre, "Prainha" site	SANTOS	Not identified	Not available	1st Property Deeds Registry Office (RGI) in Santos, Ledger 3-G, p. 158	Not reported	a) Assuming that all properties belong to the Federal Government, SPU could, together with the competent Property Deeds Registry Office, open a registration on behalf of the Federal Government or, if applicable, update the existing transcription
69.	Land strip to Linhas de Torre, "Quatinga" site	SANTOS	Not identified	Not available	1st Property Deeds Registry Office (RGI) in Santos, Ledger 3-G, p. 100	Not reported	a) Assuming that all properties belong to the Federal Government, SPU could, together with the competent Property Deeds Registry Office, open a registration on behalf of the Federal Government or, if applicable, update the existing transcription
70.	Land strip to Linhas de Torre, Bertioga river	SANTOS	Not identified	Not available	1st Property Deeds Registry Office (RGI) in Santos, Ledger 3-K, p. 210	Not reported	a) Assuming that all properties belong to the Federal Government, SPU could, together with the competent Property Deeds Registry Office, open a registration on behalf of the Federal Government or, if applicable, update the existing transcription
71.	Land strip Linhas de Torre, "Itapema" site	GUARUJÁ	Not identified	Not available	2nd Property Deeds Registry Office (RGI) in Santos, Ledger 3-Y, p. 203	Not reported	a) Assuming that all properties belong to the Federal Government, SPU could, together with

Ref.	Address	City	Deed Holder - Purchase Deed	Registration / Transcription - RGI	RGI / Ledger / Pages	Registration Area / Transcription	Arrangements
							the competent Property Deeds Registry Office, open a registration on behalf of the Federal Government or, if applicable, update the existing transcription
72.	Land strip to Linhas de Torre, "Pae Elesbão" site	GUARUJÁ	Not identified	Not available	2nd Property Deeds Registry Office (RGI) in Santos, Ledger 3-A, p. 188	Not reported	a) Assuming that all properties belong to the Federal Government, SPU could, together with the competent Property Deeds Registry Office, open a registration on behalf of the Federal Government or, if applicable, update the existing transcription

5) **Properties Owned by Third Parties, without transcriptions or registrations:**

Ref.	Address	City	Deed Holder - Purchase Deed	Registration / Transcription - RGI	RGI / Ledger / Pages	Registration Area / Transcription	Arrangements
1.	Irregularly shaped land under No. 1, navy land under No. 2 and irregularly shaped land under No. 3 and occupation of the navy land area No. 4 (all are navy lands)	SANTOS	<b>Holder:</b> Companhia Docas de Santos <b>Purchase Deed:</b> Public Deed of Rectification and Ratification of Assignment and Transfer of Rights, drawn up on December 29, 1955, on pages 153, in Ledger 107, by the Notary Public of the 7th Office of the District of Santos	Registration No. 7.466 Issued on: 7/2/1974	2nd Property Deeds Registry Office (RGI) in Santos, Ledger 4-M, p. 128	7,690.00 sq.m. + 2,400.00 sq.m. + 1,240.00 sq.m.	a) Assuming that all properties belong to the Federal Government, SPU could, together with the competent Property Deeds Registry Office, open a registration on behalf of the Federal Government
2.	Rua Xavier Pinheiro, No. 62	SANTOS	<b>Holder:</b> Companhia Docas de Santos <b>Purchase Deed:</b> Deed of	Because it is public-domain property, there can be no transcription in the RGI	Not identified	946.50 sq.m.	a) Assuming that all properties belong to the Federal Government,



Ref.	Address	City	Deed Holder - Purchase Deed	Registration / Transcription - RGI	RGI / Ledger / Pages	Registration Area / Transcription	Arrangements
			Assignment of Possessory Rights, drawn up on June 18, 1958, on page 63, in Ledger 210, by the Notary Public of the 1st Office of the District of Santos				SPU could, together with the competent Property Deeds Registry Office, open a registration on behalf of the Federal Government
3.	Navy and Allodial lands, located in Conceiçãozinha, Guarujá	GUARUJÁ	<b>Holder:</b> Companhia Docas de Santos <b>Purchase Deed:</b> Judicial Expropriation – Judgement Transcript for Expropriation Process No. 866/63, issued on 2/19/1964, by the Judge of the 1st Court of Facts of the National Treasury	Not identified	Not identified	263,740.00 sq.m.	a) Assuming that all properties belong to the Federal Government, SPU could, together with the competent Property Deeds Registry Office, open a registration on behalf of the Federal Government
4.	Located in Conceiçãozinha -Guarujá	GUARUJÁ	<b>Holder:</b> Companhia Docas de Santos <b>Purchase Deed:</b> Judicial Expropriation – Judgement Transcript for Expropriation Process No. 866/63, issued on 2/19/1964, by the Judge of the 1st Court of Facts of the National Treasury	Not identified	Not identified	Not reported	a) Assuming that all properties belong to the Federal Government, SPU could, together with the competent Property Deeds Registry Office, open a registration on behalf of the Federal Government
5.	Praça Conselheiro Sinimbu (before No. 25), Lote 25, Quadra 73, Zona 4, Vila Santista	SANTOS	<b>Holder:</b> Companhia Docas de Santos <b>Purchase Deed:</b> Deed of Settled Commitment for Sale and Purchase, drawn up on 11/11/1966, on pages 49v., in Ledger 345, by the Notary Public of the 2nd Office of the District of Santos	Registration No. 22.246 Issued on: <b>not available</b>	2nd Property Deeds Registry Office (RGI) in Santos, Ledger 4-AO, p. 124	417.00m <sup>2</sup>	a) Assuming that all properties belong to the Federal Government, SPU could, together with the competent Property Deeds Registry Office, open a registration on behalf of the Federal Government
6.	Linha Férrea do Forte Augusto, between	SANTOS	<b>Holder:</b> Companhia Docas de Santos	Not identified	Not identified	1,621.22 sq.m.	a) Assuming that all properties belong to the

Ref.	Address	City	Deed Holder - Purchase Deed	Registration / Transcription - RGI	RGI / Ledger / Pages	Registration Area / Transcription	Arrangements
	Channels 4 and 5		<b>Purchase Deed:</b> Judicial Expropriation – Notice of Eviction and Vesting in Final Possession, dated 6/28/1971, issued by the Judge of the 4th Federal Court of São Paulo, in the records of the Expropriation Action (Case No. 85/69)				Federal Government, SPU could, together with the competent Property Deeds Registry Office, open a registration on behalf of the Federal Government
7.	Linha Férrea do Forte Augusto, between Channels 4 and 5	SANTOS	<b>Holder:</b> Companhia Docas de Santos <b>Purchase Deed:</b> Judicial Expropriation – Notice of Vesting in Provisional Possession, dated 9/22/1969, issued by the Judge of the 4th Federal Court of São Paulo, in the records of the Expropriation Action (Case No. 86/69)	Not identified	Not identified	1,883.08 sq.m.	a) Assuming that all properties belong to the Federal Government, SPU could, together with the competent Property Deeds Registry Office, open a registration on behalf of the Federal Government
8.	Rua Professor João de Lima Roland, No. 190	SANTOS	<b>Holder:</b> Companhia Docas de Santos. <b>Purchase Deed:</b> Judicial Expropriation – Notice of Vesting in Provisional Possession, dated 11/30/1971, issued by the Judge of the 1st Federal Court of São Paulo, in the records of the Expropriation Action (Case No. 128/71)	Not identified	Not identified	296.00m <sup>2</sup>	a) Assuming that all properties belong to the Federal Government, SPU could, together with the competent Property Deeds Registry Office, open a registration on behalf of the Federal Government
9.	Linha Férrea do Forte Augusto, No. 100 and 102	SANTOS	<b>Holder:</b> Companhia Docas de Santos. <b>Purchase Deed:</b> Judicial Expropriation – Notice of Vesting in	Not identified	Not identified	3,695.00 sq.m.	a) Assuming that all properties belong to the Federal Government, SPU could, together with the competent

Ref.	Address	City	Deed Holder - Purchase Deed	Registration / Transcription - RGI	RGI / Ledger / Pages	Registration Area / Transcription	Arrangements
			Provisional Possession, dated 1/20/1972, issued by the Judge of the 8th Federal Court of São Paulo, in the records of the Expropriation Action (Case No. 34/72)				Property Deeds Registry Office, open a registration on behalf of the Federal Government
10.	Linha do Forte Augusto, No. 344 – lote 39 quadra 73 – Santos	SANTOS	<b>Holder:</b> Companhia Docas de Santos <b>Purchase Deed:</b> Deed of Settled Commitment for Purchase and Sale, drawn up on 4/19/1972, on pages 84, in Ledger 410, by the Notary Public of the 2nd Office of the District of Santos <b>Possession transferred</b> to Companhia Docas de Santos	Registration No. 28.460 Issued on: <b>not available</b>	2nd Property Deeds Registry Office (RGI) in Santos, Ledger 4-AX, p. 94	10.0 m wide in front by 41.70 m from front to rear	a) Assuming that all properties belong to the Federal Government, SPU could, together with the competent Property Deeds Registry Office, open a registration on behalf of the Federal Government
11.	Linha do Forte Augusto, 302 - Santos	SANTOS	<b>Holder:</b> Companhia Docas de Santos <b>Purchase Deed:</b> Judicial Expropriation – Notice of Eviction and Vesting in Final Possession, dated 11/22/1972, issued by the Judge of the 9th Federal Court of São Paulo (Case No. 01/72)	Not identified	Not identified	417.00m <sup>2</sup>	a) Assuming that all properties belong to the Federal Government, SPU could, together with the competent Property Deeds Registry Office, open a registration on behalf of the Federal Government
12.	Rua Projetada, s/n	SANTOS	<b>Holder:</b> Companhia Docas de Santos <b>Purchase Deed:</b> Judicial Expropriation – Notice of Vesting in Provisional Possession, dated 5/22/1972, issued by the 9th Federal Court of São	Not identified	Not identified	200.00 sq.m	a) Assuming that all properties belong to the Federal Government, SPU could, together with the competent Property Deeds Registry Office, open a registration on behalf of the Federal Government

Ref.	Address	City	Deed Holder - Purchase Deed	Registration / Transcription - RGI	RGI / Ledger / Pages	Registration Area / Transcription	Arrangements
			Paulo (Case No. 1/72)				
13.	Linha do Forte Augusto, s/n (before No. 342) - Santos	SANTOS	<b>Holder:</b> Companhia Docas de Santos <b>Purchase Deed:</b> Judicial Expropriation – Notice of Vesting in Provisional Possession, dated 5/22/1972, issued by the 9th Federal Court of São Paulo (Case No. 1/72)	Not identified	Not identified	417.00m <sup>2</sup>	a) Assuming that all properties belong to the Federal Government, SPU could, together with the competent Property Deeds Registry Office, open a registration on behalf of the Federal Government
14.	Linha do Forte Augusto - Santos	SANTOS	<b>Holder:</b> Companhia Docas de Santos <b>Purchase Deed:</b> Judicial Expropriation - Notice of Vesting in Provisional Possession, dated 6/12/1972, issued by the Judge of the 9th Federal Court of São Paulo, in the records of the Expropriation Action (Case No. 109/72)	Not identified	Not identified	9,345.00 sq.m.	a) Assuming that all properties belong to the Federal Government, SPU could, together with the competent Property Deeds Registry Office, open a registration on behalf of the Federal Government
15.	Praça Conselheiro Sinimbu, No. 33 lote 16 quadra 76 zona 4 – Santos	SANTOS	<b>Holder:</b> Companhia Docas de Santos <b>Purchase Deed:</b> Deed of Settled Commitment for Sale and Purchase, drawn up on 26/5/1972, on pages 84v., in Ledger 411, by the Notary Public of the 2nd Office of the District of Santos.	Registration No. 28.576 Issued on: <b>not available</b>	2nd Property Deeds Registry Office (RGI) in Santos, Ledger 4-AX, p. 130	417.00m <sup>2</sup>	a) Assuming that all properties belong to the Federal Government, SPU could, together with the competent Property Deeds Registry Office, open a registration on behalf of the Federal Government
16.	Between channels 4 and 5 at Leito Projetado da futura Avenida Doutor Osvaldo Aranha - Santos	SANTOS	<b>Holder:</b> Companhia Docas de Santos <b>Purchase Deed:</b> Judicial Expropriation – Notice of	Not identified	Not identified	3,186.00 sq.m.	a) Assuming that all properties belong to the Federal Government, SPU could, together with

Ref.	Address	City	Deed Holder - Purchase Deed	Registration / Transcription - RGI	RGI / Ledger / Pages	Registration Area / Transcription	Arrangements
			Vesting in Provisional Possession, dated 6/19/1972, issued by the Judge of the 7th Federal Court of São Paulo, in the records of the Expropriation Action (Case No. 3/72)				the competent Property Deeds Registry Office, open a registration on behalf of the Federal Government
17.	Rua Octávio Correa, No. 169	SANTOS	<b>Holder:</b> Companhia Docas de Santos <b>Purchase Deed:</b> Judicial Expropriation – Notice of Vesting in Provisional Possession, dated 6/19/1972, issued by the Judge of the 7th Federal Court of São Paulo, in the records of the Expropriation Action (Case No. 3/72)	Not identified	Not identified	368.00m <sup>2</sup>	a) Assuming that all properties belong to the Federal Government, SPU could, together with the competent Property Deeds Registry Office, open a registration on behalf of the Federal Government
18.	Praça Conselheiro Sinimbu, No. 39	SANTOS	<b>Holder:</b> Companhia Docas de Santos <b>Purchase Deed:</b> Judicial Expropriation – Notice of Vesting in Provisional Possession, dated 6/19/1972, issued by the Judge of the 7th Federal Court of São Paulo, in the records of the Expropriation Action (Case No. 3/72)	Not identified	Not identified	417.00m <sup>2</sup>	a) Assuming that all properties belong to the Federal Government, SPU could, together with the competent Property Deeds Registry Office, open a registration on behalf of the Federal Government
19.	EDxtension of Rua Cipriano Barata – Santos	SANTOS	<b>Holder:</b> Companhia Docas de Santos <b>Purchase Deed:</b> Judicial Expropriation – Notice of Vesting in Provisional Possession, dated 6/21/1972,	Not identified	Not identified	441.00 sq.m.	a) Assuming that all properties belong to the Federal Government, SPU could, together with the competent Property Deeds Registry Office, open a registration on

Ref.	Address	City	Deed Holder - Purchase Deed	Registration / Transcription - RGI	RGI / Ledger / Pages	Registration Area / Transcription	Arrangements
			issued by the Judge of the 6th Federal Court of São Paulo, in the records of the Expropriation Action (Case No. 6/72)				behalf of the Federal Government
20.	Rua Cel. Raposo de Almeida, No. 34	SANTOS	<b>Holder:</b> Companhia Docas de Santos <b>Purchase Deed:</b> Judicial Expropriation – Notice of Vesting in Provisional Possession, dated 6/19/1972, issued by the Judge of the 7th Federal Court of São Paulo, in the records of the Expropriation Action (Case No. 3/72)	Not identified	Not identified	233.70 sq.m.	a) Assuming that all properties belong to the Federal Government, SPU could, together with the competent Property Deeds Registry Office, open a registration on behalf of the Federal Government
21.	Rua Professor João de Lima Roland, No. 188 - Santos	SANTOS	<b>Holder:</b> Companhia Docas de Santos <b>Purchase Deed:</b> Judicial Expropriation – Notice of Vesting in Provisional Possession, dated 6/19/1972, issued by the Judge of the 7th Federal Court of São Paulo, in the records of the Expropriation Action (Case No. 3/72)	Not identified	Not identified	296.00m <sup>2</sup>	a) Assuming that all properties belong to the Federal Government, SPU could, together with the competent Property Deeds Registry Office, open a registration on behalf of the Federal Government
22.	Linha do Forte agosto, No. 298 – Santos	SANTOS	<b>Holder:</b> Companhia Docas de Santos <b>Purchase Deed:</b> Judicial Expropriation – Notice of Vesting in Provisional Possession, dated 6/19/1972, issued by the Judge of the 7th Federal Court of São Paulo, in the records of	Not identified	Not identified	416.68 sq.m.	a) Assuming that all properties belong to the Federal Government, SPU could, together with the competent Property Deeds Registry Office, open a registration on behalf of the Federal Government

Ref.	Address	City	Deed Holder - Purchase Deed	Registration / Transcription - RGI	RGI / Ledger / Pages	Registration Area / Transcription	Arrangements
			the Expropriation Action (Case No. 3/72)				
23.	Avenida Osvaldo Aranha, between Channels 5 and 6	SANTOS	<b>Holder:</b> Companhia Docas de Santos <b>Purchase Deed:</b> Judicial Expropriation - Notice of Vesting in Provisional Possession, dated 6/26/1972, issued by the Judge of the 9th Federal Court of São Paulo, in the records of the Expropriation Action (Case No. 3/72)	Not identified	Not identified	1,074.60 sq.m.	a) Assuming that all properties belong to the Federal Government, SPU could, together with the competent Property Deeds Registry Office, open a registration on behalf of the Federal Government
24.	Between channels 5 and 6 along the engineered course of Avenida Doutor Oswaldo Aranha	SANTOS	<b>Holder:</b> Companhia Docas de Santos <b>Purchase Deed:</b> Deed of Settled Commitment for Sale and Purchase, drawn up on 2/6/1972, on pages 90v., in Ledger 411, by the Notary Public of the 2nd Office of the District of Santos	Registration No. 28.596  Issued on: <b>not available</b>	2nd Property Deeds Registry Office (RGI) in Santos, Ledger 4-AX, p. 136	7,622.40 sq.m.	a) Assuming that all properties belong to the Federal Government, SPU could, together with the competent Property Deeds Registry Office, open a registration on behalf of the Federal Government
25.	Linha Ferrea do Forte Augusto, between Channels 4 and 5 (Section) and Linha Ferrea do Forte Augusto, along the course of Avenida Doutor Oswalvod Aranha, between Channels 4 and 5 (Section) - Santos	SANTOS	<b>Holder:</b> Companhia Docas de Santos <b>Purchase Deed:</b> Deed of Settled Commitment for Sale and Purchase, drawn up on 14/6/1972, on pages 136v., in Ledger 399, by the Notary Public of the 2nd Office of the District of Santos	Registration No. 28.604  Issued on: <b>not available</b>	2nd Property Deeds Registry Office (RGI) in Santos, Ledger 4-AX, p. 139	Land 1 - 1,788.30 sq.m. Land 2 - 729.92 sq.m. Land 3 - 402.72 sq.m. Land 4 - 1,688.10 sq.m.	a) Assuming that all properties belong to the Federal Government, SPU could, together with the competent Property Deeds Registry Office, open a registration on behalf of the Federal Government
26.	Avenida Afonso Pena, No. 283 lote 31 quadra 73 zona 4 – Santos	SANTOS	<b>Holder:</b> Companhia Docas de Santos <b>Purchase Deed:</b> Deed of	Registration No. 28.641 Issued on: <b>not available</b>	2nd Property Deeds Registry Office (RGI) in Santos, Ledger 4-AX, p. 152	349,00 sq.m.	a) Assuming that all properties belong to the Federal Government,

Ref.	Address	City	Deed Holder - Purchase Deed	Registration / Transcription - RGI	RGI / Ledger / Pages	Registration Area / Transcription	Arrangements
			Settled Commitment for Sale and Purchase, drawn up on 27/6/1972, on pages 142, in Ledger 400, by the Notary Public of the 2nd Office of the District of Santos				SPU could, together with the competent Property Deeds Registry Office, open a registration on behalf of the Federal Government
27.	Land located in Macuco, facing the Forte Augusto Railway	SANTOS	<b>Holder:</b> Companhia Docas de Santos <b>Purchase Deed:</b> Judicial Expropriation – Notice of Vesting in Provisional Possession, dated 9/22/1969, issued by the Judge of the 4th Federal Court of São Paulo, in the records of the Expropriation Action (Case Not Identified)	Not identified	Not identified	1,159.50m <sup>2</sup>	a) Assuming that all properties belong to the Federal Government, SPU could, together with the competent Property Deeds Registry Office, open a registration on behalf of the Federal Government
28.	Linha do Forte Augusto between Avenida Afonso Pena and the Ferry Boat – Santos	SANTOS	<b>Holder:</b> Companhia Docas de Santos <b>Purchase Deed:</b> Deed of Assignment and Transfer, drawn up on 3/29/1973, on pages 29v., in Ledger 425, by the Notary Public of the 2nd Office of the District of Santos. <b>Possession transferred</b> to Companhia Docas de Santos	Not reported	Not reported	2,297.00 sq.m.	a) Assuming that all properties belong to the Federal Government, SPU could, together with the competent Property Deeds Registry Office, open a registration on behalf of the Federal Government
29.	Linha Férrea do Forte Augusto, between Channel 4 and Mortona	SANTOS	<b>Holder:</b> Companhia Docas de Santos <b>Purchase Deed:</b> Judicial Expropriation - Notice of Vesting in Provisional Possession, dated 9/22/1969, issued by the	Not identified	Not identified	594.90 sq.m.	a) Assuming that all properties belong to the Federal Government, SPU could, together with the competent Property Deeds Registry Office, open a registration on behalf of the



Ref.	Address	City	Deed Holder - Purchase Deed	Registration / Transcription - RGI	RGI / Ledger / Pages	Registration Area / Transcription	Arrangements
			Judge of the 4th Federal Court of São Paulo, in the records of the Expropriation Action (Case No. 87/69)				Federal Government
30.	Linha Férrea do Forte Augusto, between Sanitation Channel No. 4 and Mortona	SANTOS	<b>Holder:</b> Companhia Docas de Santos <b>Purchase Deed:</b> Judicial Expropriation – Notice of Vesting in Provisional Possession, dated 9/22/1969, issued by the Judge of the 4th Federal Court of São Paulo, in the records of the Expropriation Action (Case Not Identified)	Not identified	Not identified	1,335.80 sq.m.	a) Assuming that all properties belong to the Federal Government, SPU could, together with the competent Property Deeds Registry Office, open a registration on behalf of the Federal Government
31.	Linha férrea do Forte Augusto - Santos, between Rua Alexandre Martins and Rua Padre Gastão de Moraes	SANTOS	<b>Holder:</b> Companhia Docas de Santos <b>Purchase Deed:</b> Judicial Expropriation – Notice of Vesting in Provisional Possession, dated 9/22/1969, issued by the Judge of the 4th Federal Court of São Paulo, in the records of the Expropriation Action (Case Not Identified)	Not identified	Not identified	3,830.90 sq.m.	a) Assuming that all properties belong to the Federal Government, SPU could, together with the competent Property Deeds Registry Office, open a registration on behalf of the Federal Government
32.	Land located in Conceiçãozinha, near the Fertilizer Terminal facing Avenida Santos Dumont	GUARUJÁ	<b>Holder:</b> National Department of Ports and Waterways <b>Purchase Deed:</b> Judicial Expropriation – Case Not identified	Not identified	Not identified	311,161.00 sq.m.	a) Assuming that all properties belong to the Federal Government, SPU could, together with the competent Property Deeds Registry Office, open a registration on behalf of the Federal Government
33.	Land located in Conceiçãozinha	GUARUJÁ	<b>Holder:</b> National	Not identified	Not identified	15,000.00 sq.m.	a) Assuming that all

Ref.	Address	City	Deed Holder - Purchase Deed	Registration / Transcription - RGI	RGI / Ledger / Pages	Registration Area / Transcription	Arrangements
	, near the Fertilizer Terminal and facing the Estuary		Department of Ports and Waterways <b>Purchase Deed:</b> Judicial Expropriation - Notice of Vesting in Provisional Possession, dated 3/19/1974, issued by the Judge of the 6th Federal Court of São Paulo, in the records of the Expropriation Action (Case No. 59/73)				properties belong to the Federal Government, SPU could, together with the competent Property Deeds Registry Office, open a registration on behalf of the Federal Government
34.	Land located in Conceiçãozinha, close to the Fertilizer Terminal	GUARUJÁ	<b>Holder:</b> National Department of Ports and Waterways <b>Purchase Deed:</b> Judicial Expropriation (Case not identified – only the initial phase is available)	Not identified	Not identified	26,078.00 sq.m.	a) Assuming that all properties belong to the Federal Government, SPU could, together with the competent Property Deeds Registry Office, open a registration on behalf of the Federal Government
35.	Conceiçãozinha, close to the Fertilizer Terminal, facing the Estuary – Guarujá	GUARUJÁ	<b>Holder:</b> National Department of Ports and Waterways <b>Purchase Deed:</b> Judicial Expropriation – Case Not identified	Not identified	Not identified	79,750.00 sq.m.	a) Assuming that all properties belong to the Federal Government, SPU could, together with the competent Property Deeds Registry Office, open a registration on behalf of the Federal Government
36.	Praça da República, No. 19	SANTOS	Not identified	Not identified	Not identified	Not reported	a) Assuming that all properties belong to the Federal Government, SPU could, together with the competent Property Deeds Registry Office, open a registration on behalf of the Federal Government

Ref.	Address	City	Deed Holder - Purchase Deed	Registration / Transcription - RGI	RGI / Ledger / Pages	Registration Area / Transcription	Arrangements
37.	Praça da República, No. 2	SANTOS	Not identified	Not identified	Not identified	Not reported	a) Assuming that all properties belong to the Federal Government, SPU could, together with the competent Property Deeds Registry Office, open a registration on behalf of the Federal Government
38.	Antonio Prado Street, No. 80	SANTOS	Not identified	Not identified	Not identified	Not reported	a) Assuming that all properties belong to the Federal Government, SPU could, together with the competent Property Deeds Registry Office, open a registration on behalf of the Federal Government
39.	Praça da República, No. 11/12	SANTOS	Not identified	Not identified	Not identified	Not reported	a) Assuming that all properties belong to the Federal Government, SPU could, together with the competent Property Deeds Registry Office, open a registration on behalf of the Federal Government
40.	Antonio Prado Street, No. 72	SANTOS	Not identified	Not identified	Not identified	Not reported	a) Assuming that all properties belong to the Federal Government, SPU could, together with the competent Property Deeds Registry Office, open a registration on behalf of the Federal Government
41.	Praça da República, No. 9 and 10 and Rua Antonio Prado, No. 72	SANTOS	Not identified	Not identified	Not identified	Not reported	a) Assuming that all properties belong to the Federal Government,

Ref.	Address	City	Deed Holder - Purchase Deed	Registration / Transcription - RGI	RGI / Ledger / Pages	Registration Area / Transcription	Arrangements
							SPU could, together with the competent Property Deeds Registry Office, open a registration on behalf of the Federal Government
42.	Praça da República, No. 13/14	SANTOS	Not identified	Not identified	Not identified	Not reported	a) Assuming that all properties belong to the Federal Government, SPU could, together with the competent Property Deeds Registry Office, open a registration on behalf of the Federal Government
43.	Antonio Prado Street, No. 71	SANTOS	Not identified	Not identified	Not identified	Not reported	a) Assuming that all properties belong to the Federal Government, SPU could, together with the competent Property Deeds Registry Office, open a registration on behalf of the Federal Government
44.	Antonio Prado Street, No. 81	SANTOS	Not identified	Not identified	Not identified	Not reported	a) Assuming that all properties belong to the Federal Government, SPU could, together with the competent Property Deeds Registry Office, open a registration on behalf of the Federal Government
45.	Rua Senador Feijó, No. 8 and 10	SANTOS	Not identified	Not identified	Not identified	Not reported	a) Assuming that all properties belong to the Federal Government, SPU could, together with the competent Property Deeds Registry Office, open a

Ref.	Address	City	Deed Holder - Purchase Deed	Registration / Transcription - RGI	RGI / Ledger / Pages	Registration Area / Transcription	Arrangements
							registration on behalf of the Federal Government
46.	Rua Antonio Prado s/n, close to No. 80	SANTOS	Not identified	Not identified	Not identified	Not reported	a) Assuming that all properties belong to the Federal Government, SPU could, together with the competent Property Deeds Registry Office, open a registration on behalf of the Federal Government
47.	Rua General Câmara, No. 483 and 487	SANTOS	<b>Holder:</b> Companhia Docas de Santos <b>Purchase Deed:</b> Judicial Expropriation – Notice of Vesting in Provisional Possession, dated 8/2/1973, issued by Federal Court Officer, in the records of the Expropriation Action (Case No. 55/73)	Not identified	Not identified	2,151.00 sq.m.	a) Assuming that all properties belong to the Federal Government, SPU could, together with the competent Property Deeds Registry Office, open a registration on behalf of the Federal Government
48.	Rua João Octavio, No. 8	SANTOS	<b>Holder:</b> Companhia Docas de Santos <b>Purchase Deed:</b> Judicial Expropriation – Notice of Vesting in Provisional Possession, dated 8/30/1973, issued by Federal Court Officer, in the records of the Expropriation Action (Case No. 57/73)	Not identified	Not identified	165.00 sq.m.	a) Assuming that all properties belong to the Federal Government, SPU could, together with the competent Property Deeds Registry Office, open a registration on behalf of the Federal Government
49.	Rua Xavier da Silveira, No. 79 – Santos	SANTOS	<b>Holder:</b> Companhia Docas de Santos <b>Purchase Deed:</b> Judicial Expropriation – Notice of Vesting in Provisional Possession,	Not identified	Not identified	81.00 sq.m.	a) Assuming that all properties belong to the Federal Government, SPU could, together with the competent Property Deeds Registry Office,

Ref.	Address	City	Deed Holder - Purchase Deed	Registration / Transcription - RGI	RGI / Ledger / Pages	Registration Area / Transcription	Arrangements
			dated 9/4/1973, issued by Federal Court Officer, in the records of the Expropriation Action (Case No. 41/73)				open a registration on behalf of the Federal Government
50.	Rua Xavier da Silveira, No. 80 - Santos	SANTOS	<b>Holder:</b> Companhia Docas de Santos <b>Purchase Deed:</b> Judicial Expropriation – Notice of Vesting in Provisional Possession, dated 9/4/1973, issued by Federal Court Officer, in the records of the Expropriation Action (Case No. 41/73)	Not identified	Not identified	97.00 sq.m.	a) Assuming that all properties belong to the Federal Government, SPU could, together with the competent Property Deeds Registry Office, open a registration on behalf of the Federal Government
51.	Rua General Câmara, No. 517 and Rua Xavier da Silveira, No. 170 and 171 and Rua João Octavio No. 2 and 4 – Santos	SANTOS	<b>Holder:</b> Companhia Docas de Santos <b>Purchase Deed:</b> Judicial Expropriation – Notice of Vesting in Provisional Possession, dated 9/3/1973, issued by Federal Court Officers, in the records of the Expropriation Action (Case No. 32/73), in fulfillment of court order issued by the Judge of the 5th Federal Court of São Paulo	Not identified	Not identified	321.00 sq.m.	a) Assuming that all properties belong to the Federal Government, SPU could, together with the competent Property Deeds Registry Office, open a registration on behalf of the Federal Government
52.	Rua Xavier da Silveira, No. 78 - Santos	SANTOS	<b>Holder:</b> Companhia Docas de Santos <b>Purchase Deed:</b> Judicial Expropriation – Notice of Vesting in Provisional Possession, dated 9/4/1973, issued by the Federal Court Officer, in the records of the Expropriation Action (Case No. 62/73-D)	Not identified	Not identified	90.00 sq.m.	a) Assuming that all properties belong to the Federal Government, SPU could, together with the competent Property Deeds Registry Office, open a registration on behalf of the Federal Government

Ref.	Address	City	Deed Holder - Purchase Deed	Registration / Transcription - RGI	RGI / Ledger / Pages	Registration Area / Transcription	Arrangements
53.	Rua Xavier da Silveira, No. 76/77 – Santos	SANTOS	<b>Holder:</b> Companhia Docas de Santos <b>Purchase Deed:</b> Judicial Expropriation – Notice of Vesting in Provisional Possession, dated 9/4/1973, issued by the Federal Court Officer, in the records of the Expropriation Action (Process No. 62/73-D)	Not identified	Not identified	78.00 sq.m.	a) Assuming that all properties belong to the Federal Government, SPU could, together with the competent Property Deeds Registry Office, open a registration on behalf of the Federal Government
54.	Rua Xavier da Silveira, No. 74/75 - Santos	SANTOS	<b>Holder:</b> Companhia Docas de Santos <b>Purchase Deed:</b> Judicial Expropriation – Notice of Vesting in Provisional Possession, dated 9/4/1973, issued by the Federal Court Officer, in the records of the Expropriation Action (Case No. 62/73-D)	Not identified	Not identified	74.00 sq.m.	a) Assuming that all properties belong to the Federal Government, SPU could, together with the competent Property Deeds Registry Office, open a registration on behalf of the Federal Government
55.	Rua Rodrigo Silva, No. 9/apt. 5	SANTOS	Not identified	18,006	Not reported	Not reported	a) Assuming that all properties belong to the Federal Government, SPU could, together with the competent Property Deeds Registry Office, open a registration on behalf of the Federal Government
56.	Rua Comendador Alfaia Rodrigues, No. 716 – Santos	SANTOS	Not identified	31,108 Issued on: Not available	2nd Property Deeds Registry Office (RGI) in Santos, Ledger 4-BB, p. 117	Not reported	a) Assuming that all properties belong to the Federal Government, SPU could, together with the competent Property Deeds Registry Office, open a registration on behalf of the Federal Government

Ref.	Address	City	Deed Holder - Purchase Deed	Registration / Transcription - RGI	RGI / Ledger / Pages	Registration Area / Transcription	Arrangements
57.	Rua Almirante Tamandaré, No. 123 - Santos	SANTOS	Holder: Companhia Docas de Santos Purchase Deed: Judicial Expropriation – Notice of Vesting in Provisional Possession, dated 4/16/1975 (case not identified, only part of the notice of vesting in provisional possession is available without mentioning the case number)	Not available	Not reported	Not reported	a) Assuming that all properties belong to the Federal Government, SPU could, together with the competent Property Deeds Registry Office, open a registration on behalf of the Federal Government
58.	Located in Alamoá – Santos	SANTOS	Holder: Companhia Docas de Santos Purchase Deed: Judicial Expropriation – Notice of Vesting in Provisional Possession, dated 8/28/1975, issued by the 14th Federal Court of São Paulo (Case No. 12/75)	Not available	Not reported	Not reported	a) Assuming that all properties belong to the Federal Government, SPU could, together with the competent Property Deeds Registry Office, open a registration on behalf of the Federal Government
59.	Located in Alamoá – Santos	SANTOS	Holder: Companhia Docas de Santos Purchase Deed: Judicial Expropriation – Notice of Vesting in Provisional Possession, dated 7/16/1975, issued by the 9th Federal Court of São Paulo (Case No. 17/75)	Not available	Not reported	Not reported	a) Assuming that all properties belong to the Federal Government, SPU could, together with the competent Property Deeds Registry Office, open a registration on behalf of the Federal Government
60.	Parque Industrial da Alamoá – Santos	SANTOS	Holder: Companhia Docas de Santos Purchase Deed: Judicial Expropriation – Notice of Vesting in Provisional Possession, dated 2/23/1976,	Not available	Not available	Not reported	a) Assuming that all properties belong to the Federal Government, SPU could, together with the competent Property Deeds Registry Office, open a registration on



Ref.	Address	City	Deed Holder - Purchase Deed	Registration / Transcription - RGI	RGI / Ledger / Pages	Registration Area / Transcription	Arrangements
			issued by the 1st Federal Court of São Paulo (Case No. 38/75)				behalf of the Federal Government
61.	Located in Alamoá – Santos	SANTOS	Holder: Companhia Docas de Santos Purchase Deed: Judicial Expropriation – Notice of Vesting in Provisional Possession, dated 2/23/1976, issued by the 1st Federal Court of São Paulo (Process No. 96,423, Former 38/75)	Not available	Not available	Not reported	a) Assuming that all properties belong to the Federal Government, SPU could, together with the competent Property Deeds Registry Office, open a registration on behalf of the Federal Government
62.	Rua Octavio Correa, No. 194	SANTOS	Holder: Companhia Docas de Santos Purchase Deed: Judicial Expropriation – Notice of Vesting in Provisional Possession, dated 2/8/1977, issued by the 6th Federal Court of São Paulo (Case No. 27/76)	Not available	2nd Property Deeds Registry Office (RGI) in Santos, Ledger , p.	Not reported	a) Assuming that all properties belong to the Federal Government, SPU could, together with the competent Property Deeds Registry Office, open a registration on behalf of the Federal Government
63.	Rua Almirante Tamandaré, No. 47 – Santos	SANTOS	Holder: Companhia Docas de Santos. Purchase Deed: Judicial Expropriation – Adjudication Writ, dated 9/18/1979, issued by the Judge of the 7th Federal Court of São Paulo, in the records of the Expropriation Action (Case No. 3/75)	25,323	Property Deeds Registry Office (RGI) in Santos, Ledger , p. 254	Not reported	a) Assuming that all properties belong to the Federal Government, SPU could, together with the competent Property Deeds Registry Office, open a registration on behalf of the Federal Government
64.	Land strip to Linhas de Torre, “Cabuçu” site	SANTOS	Not identified	Not reported	Not reported	Not reported	a) Assuming that all properties belong to the Federal Government, SPU could, together with the competent Property Deeds

Ref.	Address	City	Deed Holder - Purchase Deed	Registration / Transcription - RGI	RGI / Ledger / Pages	Registration Area / Transcription	Arrangements
							Registry Office, open a registration on behalf of the Federal Government
65.	Land strip to Linhas de Torre	GUARUJÁ	Not identified	Not reported	Not reported	Not reported	a) Assuming that all properties belong to the Federal Government, SPU could, together with the competent Property Deeds Registry Office, open a registration on behalf of the Federal Government
66.	Land strip to Linha de Torre	GUARUJÁ	Not identified	Not reported	Not reported	Not reported	a) Assuming that all properties belong to the Federal Government, SPU could, together with the competent Property Deeds Registry Office, open a registration on behalf of the Federal Government
67.	Linha da Torre at the "Pae-Cara" site between Avenida Santos Dumont and the Estuary Channel	GUARUJÁ	Not identified	Not reported	Not reported	Not reported	a) Assuming that all properties belong to the Federal Government, SPU could, together with the competent Property Deeds Registry Office, open a registration on behalf of the Federal Government
68.	Rua Almirante Tamandaré, No. 89/91	Not reported	Not identified	Not reported	Not reported	Not reported	a) Assuming that all properties belong to the Federal Government, SPU could, together with the competent Property Deeds Registry Office, open a registration on behalf of the Federal Government

Ref.	Address	City	Deed Holder - Purchase Deed	Registration / Transcription - RGI	RGI / Ledger / Pages	Registration Area / Transcription	Arrangements
69.	Rua Almirante Tamandaré, No. 93/95	Not reported	Not identified	Not reported	Not reported	Not reported	a) Assuming that all properties belong to the Federal Government, SPU could, together with the competent Property Deeds Registry Office, open a registration on behalf of the Federal Government
70.	Rua Almirante Tamandaré, No. 97/99	Not reported	Not identified	Not reported	Not reported	Not reported	a) Assuming that all properties belong to the Federal Government, SPU could, together with the competent Property Deeds Registry Office, open a registration on behalf of the Federal Government
71.	Not reported	GUARUJÁ	Not identified	Not reported	Not reported	Not reported	a) Assuming that all properties belong to the Federal Government, SPU could, together with the competent Property Deeds Registry Office, open a registration on behalf of the Federal Government
72.	Not reported	Not reported	Not identified	Not reported	Not reported	Not reported	a) Assuming that all properties belong to the Federal Government, SPU could, together with the competent Property Deeds Registry Office, open a registration on behalf of the Federal Government
73.	Not reported	Not reported	Not identified	Not reported	Not reported	Not reported	a) Assuming that all properties belong to the Federal Government,

Ref.	Address	City	Deed Holder - Purchase Deed	Registration / Transcription - RGI	RGI / Ledger / Pages	Registration Area / Transcription	Arrangements
							SPU could, together with the competent Property Deeds Registry Office, open a registration on behalf of the Federal Government
74.	Avenida Rodrigues Alves, s/n – Santos	SANTOS	Not identified	Not identified	Not identified	Not identified	a) Assuming that all properties belong to the Federal Government, SPU could, together with the competent Property Deeds Registry Office, open a registration on behalf of the Federal Government
75.	Land Located on Ilha Barnabé	SANTOS	Not identified	Not identified	Not identified	Not identified	a) Assuming that all properties belong to the Federal Government, SPU could, together with the competent Property Deeds Registry Office, open a registration on behalf of the Federal Government
76.	Avenida Senador Dantas, No. 37 – Santos	SANTOS	Holder: Brazil's Federal Government Purchase Deed: Public Deed of Re-Ratification and Sale and Purchase, drawn up on November 1, 1978, on page 33, of Ledger 539, by the Notary Public of the 2nd Office of the District of Santos/ SP - <b>Possession transferred</b> to Companhia das Docas de Santos	17,566 Issued on: <b>Not available</b>	2nd Property Deeds Registry Office (RGI) in Santos, Ledger <b>26286</b> , p. 30	<b>Not reported</b>	a) SPU could, if applicable, open a new registration containing the updated area for regularization purposes of the Port of Santos polygon b) The new concessionaire could issue an updated registration to confirm that the referred area is still owned by the Federal Government
77.	Avenida Rodrigues Alves, No. 25, 27 and 29	SANTOS	Holder: Brazil's Federal Government Purchase Deed: Public Deed of	19,852 Issued on: Not available	2nd Property Deeds Registry Office (RGI) in Santos, Ledger <b>30527</b> , p. 86	<b>Not reported</b>	a) SPU could, if applicable, open a new registration containing the updated area for

Ref.	Address	City	Deed Holder - Purchase Deed	Registration / Transcription - RGI	RGI / Ledger / Pages	Registration Area / Transcription	Arrangements
			Re-Ratification and Sale and Purchase, drawn up on May 14, 1979, on page 13, of Ledger 550, by the Notary Public of the 2nd Office of the District of Santos/ SP - <b>Possession transferred to Companhia das Docas de Santos</b>				regularization purposes of the Port of Santos polygon b) The new concessionaire could issue an updated registration to confirm that the referred area is still owned by the Federal Government
78.	Avenida Senador Dantas, No. 35 - Santos	SANTOS	Holder: Brazil's Federal Government Purchase Deed: Public Deed of Re-ratification and Sale and Purchase, drawn up on January 18, 1978, on page 27, of Ledger 567, by the Notary Public of the 2nd Office of the District of Santos/ SP - Possession transferred to Companhia das Docas de Santos	352 Issued on: Not available	2nd Property Deeds Registry Office (RGI) in Santos, Ledger 37397, p. 181	Not reported	a) SPU could, if applicable, open a new registration containing the updated area for regularization purposes of the Port of Santos polygon b) The new concessionaire could issue an updated registration to confirm that the referred area is still owned by the Federal Government

